



**VALLEJO PLANNING COMMISSION
REGULAR MEETING 7:00 PM**



JUNE 15, 2026

COMMISSIONERS

Anthony Taylor, (Chair)
Donald Douglass, (Vice-Chair)
Eric Blind
Tara Beasley-Stansberry
Wanda Madeiros
Chris White
VACANCY

HYBRID MEETING
www.Cityofvallejo.net

**Council Chambers
555 Santa Clara Street
Vallejo, CA 94590**

<p>NOTICE: Members of the Public will be able to participate in-person or remotely via Zoom</p>	<p>City Hall and the Council Chambers will be open to members of the public 30 minutes prior to the start of the meeting.</p>
<p>PUBLIC COMMENT: Members of the Public may provide public comments during the City Council Meeting in person or via ZOOM (https://ZoomRegular.Cityofvallejo.net), or via phone, by dialing (669) 900-6833.</p>	<p>For additional instructions on how to speak remotely during public comment, please visit, www.cityofvallejo.net/publiccomment</p>
<p>VIEW THE MEETING: There are four different ways you can view this public meeting:</p> <ul style="list-style-type: none"> • In Person • Watch Vallejo local channel 28 • Stream from the City website: www.cityofvallejo.net/Streaming • Join the Zoom webinar: https://ZoomRegular.Cityofvallejo.net 	<p>Scan QR code for live captions and translation in Spanish and Tagalog.</p> 
<p>Hybrid Options are available for members of the public to participate. To participate remotely</p>	
<p><u>Option to Join by Computer</u> From your browser go to https://ZoomRegular.CityofVallejo.net to launch and join the zoom application. Meeting ID: 914 0075 0676# Meeting Password: 131313</p>	<p><u>Option to Join by Phone</u> Dial (669) 900-6833 Enter Meeting ID: 914 0075 0676# Meeting Password: 131313 Press *9 to digitally raise your hand from the phone. Press *6 to unmute/mute</p>
<p>Any supplemental writing related to an agenda item for an open session of a regular meeting that is distributed to all or a majority of all members of the Commission less than 72 hours before the meeting will be posted concurrently on the City’s website at www.cityofvallejo.net/agendas Written material distributed during the meeting, will be available at the meeting if prepared by the City or after the meeting if prepared by someone else. Such materials may be obtained from the Commission Secretary</p>	
	<p>Vallejo City Council Chambers is ADA compliant. Devices for the hearing impaired are available from the Staff Secretary. Requests for disability related modifications or accommodations, aids or services may be made by a person with a disability to the Staff Secretary’s office by contacting via email Dalia.Vidor@cityofvallejo.net or via telephone at (707) 648-4326 no less than 72 hours prior to the meeting as required by Section 202 of the Americans with Disabilities Act of 1990 and the federal rules and regulations adopted in implementation thereof</p>

AGENDA

1. CALL TO ORDER

2. PLEDGE OF ALLEGIANCE

3. ROLL CALL

4. CONSENT CALENDAR AND APPROVAL OF THE AGENDA

Consent Calendar items appear below, with the Secretary's or City Attorney's designation as such. Members of the public wishing to address the Commission on Consent Calendar items are asked to address the Secretary and submit a completed speaker card prior to the approval of the agenda. Such requests shall be granted, and items will be addressed in the order in which they appear in the agenda. After making any changes to the agenda, the agenda shall be approved. All matters are approved under one motion unless requested to be removed for discussion by a commissioner or any member of the public.

A. APPROVAL OF THE AGENDA

B. APPROVAL OF THE MINUTES

Recommendation: By motion, approve the May 4, 2026 - Regular Meeting and June 1, 2026 - Regular Meeting minutes

5. PRESENTATIONS

A. MARE ISLAND DEVELOPMENT AGREEMENT ANNUAL REVIEW

Recommendation: *This item is informational only; no Planning Commission action is required.*

6. REPORT OF THE CITY COUNCIL LIAISON

7. COMMUNITY FORUM

Anyone wishing to address the Commission on any matter for which another opportunity to speak is not provided on the agenda, and which is within the jurisdiction of the Commission to resolve, is requested to submit a completed speaker card to the Secretary. When called upon, each speaker should step to the podium, state his/her name and address for the record. The conduct of the community forum shall follow those as the City Council and shall be limited to a maximum of fifteen (15) minutes, with each speaker limited to three minutes pursuant to Vallejo Municipal Code Section 2.20.300. The Commission may take information but may not take action on any item not on the agenda.

8. PUBLIC HEARING

A. HOLD A PUBLIC HEARING TO CONSIDER A RESOLUTION RECOMMENDING THE CITY COUNCIL ADOPT AN ORDINANCE ADDING CHAPTER 16.616 TO THE VALLEJO MUNICIPAL CODE ESTABLISHING AN EXPEDITED PERMITTING PROCESS FOR ELECTRIC VEHICLE CHARGING STATIONS

Project Summary: The Project consists of adding Chapter 16.616 to Title 16 (Zoning) of the Vallejo Municipal Code establishing an expedited and streamlined permitting process for

electric vehicle charging stations consistent with Government Code Sections 65850.7 and 65850.71.

File Number: PLN26-0062
Location: Citywide
Applicant: City of Vallejo - Planning & Development Services Department
General Plan Land Use Designation: Various
Zoning District: Various
CEQA: The Project is exempt from the California Environmental Quality Act (CEQA) pursuant to CEQA Guidelines Section 15378(b)(5), as it is not a project that will result in direct or indirect physical changes in the environment.

9. **WRITTEN COMMUNICATIONS**
10. **REPORT OF THE PRESIDING OFFICER AND MEMBERS OF THE PLANNING COMMISSION**
 - A. **SECRETARY'S REPORT**
 - B. **CITY ATTORNEY'S REPORT**
 - C. **REPORT OF THE CHAIRPERSON AND MEMBERS OF THE COMMISSION**
 - D. **REPORT OF THE AD-HOC SUBCOMMITTEES**
 - i. **WORK PLAN AD-HOC SUBCOMMITTEE**
11. **OTHER**
12. **ADJOURNMENT**

ADDITIONAL CITY INFORMATION

Members of the public can:

- Like us on Facebook and Instagram ([@cityofvallejo](#))
- Sign up to receive City Communications via e-mail (www.cityofvallejo.net/subscribe)
- Sign up for emergency alerts at: alertsolano.com

I, Dalia Vidor, Staff Secretary do hereby certify that I have caused a true copy of the above notice and agenda to be delivered to

Anthony Taylor, (Chair)
Donald Douglass, (Vice-Chair)
Eric Blind
Tara Beasley-Stansberry
Wanda Madeiros
Chris White
VACANCY,

at the time and in the manner prescribed by law and that this agenda was posted at City Hall, 555 Santa Clara Street, CA at 5:30 PM, June 11, 2026.

Dated: June 11, 2026

Dalia Vidor

Dalia Vidor, Staff Secretary

**CITY OF VALLEJO PLANNING COMMISSION
REGULAR MEETING MINUTES
COUNCIL CHAMBERS
May 4, 2026**

1. CALL TO ORDER

The meeting was called to order at 7:10 p.m.

2. PLEDGE OF ALLEGIANCE

3. ROLL CALL

Present: Chair Taylor, Vice Chair Douglass, Commissioners, Beasley-Stansberry, White, Blind, and Madeiros

Staff present: Assistant City Attorney Zagaroli, Planning and Development Services Director Pollot (Virtually), Principal Planner Thacker

4. CONSENT CALENDAR AND APPROVAL OF AGENDA

A. APPROVAL OF THE AGENDA

B. APPROVAL OF Minutes

Action: Moved by Beasley-Stansberry, second Douglass, and carried unanimously to approve the agenda and the April 20, 2026– regular meeting minutes.

5. REPORT OF THE CITY COUNCIL LIASION

Vice Mayor Matulac commended that submitted their “Homework” assignments. Appreciated the format the document produced was set up and reminded the commission that the General Public will be reviewing the document.

6. COMMUNITY FORUM – Krystal G., Paul T.

7. PUBLIC HEARING

A.

PROJECT TITLE:

CIP – General Plan Consistency

RECOMMENDATION:

Hold a public hearing and adopt a resolution for the review of the proposed fiscal year 2026-27 Capital Improvements Program for conformity with the General Plan pursuant to Government Code Section 65401.

Project Manager/Resident Engineer, Ghirardelli Associates Bravo presented the

item.

Members of the Commission asked questions and staff and the applicant responded.

Chair Taylor opened the public hearing.

Speakers: Melvin C.

Chair Taylor Closed the public hearing.

Commissioners deliberated, made comments and asked questions.

Action: Moved by Commissioner Blind, second by Commissioner Madieros, and carried unanimously to adopt a resolution of the Planning Commission finding the proposed fiscal year 2026-27 Capital Improvement Plan to be conforming with the General Plan pursuant to Government Code Section 65401.

8. WRITTEN COMMUNICATIONS - NONE

9. REGULAR REPORTS

A. SECRETARY'S REPORT

Planning and Development Services Director Pollot provided an update on upcoming projects coming to Planning Commission, Building Permit and Planning Division approvals, update on long range projects and Mare Island Monthly update report

B. CITY ATTORNEY'S REPORT – NONE

C. REPORT OF THE PRESIDING OFFICER AND MEMBERS OF THE PLANNING COMMISSION

Commissioner Beasley-Stansberry thanked commissioner Blind and Taylor on their work on the city council assigned "homework."

D. REPORT OF THE SUBCOMMITTEES – NONE

10. OTHER

A. PREVIEW OF EXISTING BUSINESS CORRIDORS (COUNCIL REFERAL)

Planning and Development Services Director Pollot recapped the assignment assigned from City Council. Commissioner's asked questions and staff responded.

B. WORK PLAN AD-HOC SUBCOMMITTEE

Motion by Commissioner Blind, second by Commissioner White, to nominate Chair Taylor, Commissioner Madeiros and Beasley-Stansberry, and carried unanimously to form the work plan AD-HOC subcommittee.

11. ADJOURNMENT

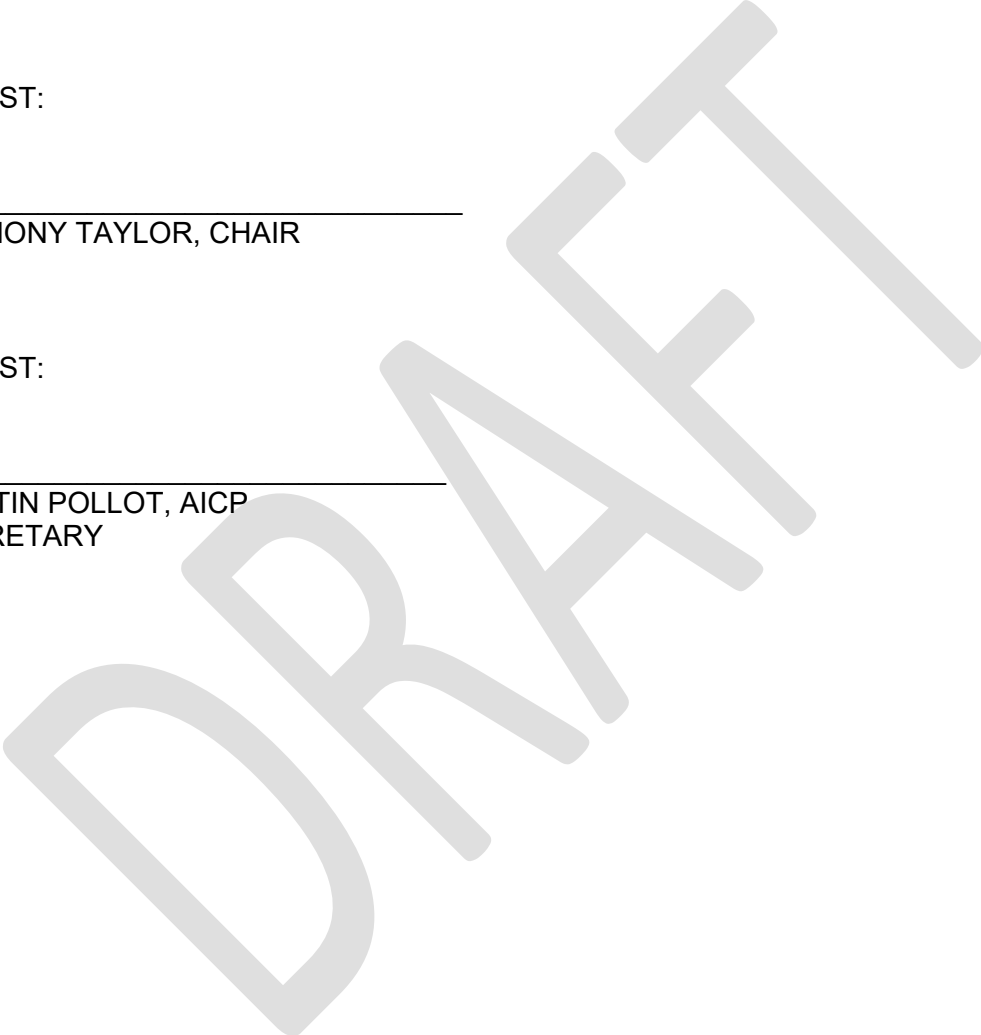
The meeting was adjourned at 8:49 p.m.

ATTEST:

ANTHONY TAYLOR, CHAIR

ATTEST:

KRISTIN POLLOT, AICP
SECRETARY



**CITY OF VALLEJO PLANNING COMMISSION
REGULAR MEETING MINUTES
COUNCIL CHAMBERS
June 1, 2026**

1. CALL TO ORDER

The meeting was called to order at 7:05 p.m.

2. PLEDGE OF ALLEGIANCE

3. ROLL CALL

Present: Chair Taylor, Vice Chair Douglass, Commissioners, Beasley-Stansberry (late arrived at 7:24 p.m.), White, and Blind

Staff present: Assistant City Attorney Zagaroli, Planning and Development Services Director Pollot, Planning Manager Orozco, Principal Planner Thacker

Absent: Commissioner Madeiros

4. CONSENT CALENDAR AND APPROVAL OF AGENDA

A. APPROVAL OF THE AGENDA

Action: Moved by Blind, second White, and carried unanimously (absent: Madeiros and Beasley-Stansberry) to approve the agenda and the Consent Calendar.

5. REPORT OF THE CITY COUNCIL LIASION

Vice Mayor Matulac provided an update on the recent City Council approval of the increase of residential units for the Fairview at Northgate Master Plan. Also, asked the commission to pay more attention to City Council meeting and their priorities.

6. COMMUNITY FORUM – None

7. PUBLIC HEARING

A.

PROJECT TITLE:	Cash for Gold Pawnshop
RECOMMENDATION:	Continue the public hearing to consider a resolution finding the project exempt from CEQA pursuant to Section 15301 (e) (Class 1 – “Existing Facilities) and approving a Major Use Permit and Sign Permit (collectively, “PLN25-0148”) to legalize a pawn shop and signage at

3716 Sonoma Boulevard (APN:0053-010-740) to July 6, 2026 at 7 p.m.

Chair Taylor opened the public hearing.

Action: Moved by Commissioner Blind, second by Commissioner white, and carried unanimously (absent: Madeiros and Beasley-Stansberry) Continue the public hearing to consider a resolution finding the project exempt from CEQA pursuant to Section 15301 (e) (Class 1 – “Existing Facilities) and approving a Major Use Permit and Sign Permit (collectively, “PLN25-0148”) to legalize a pawn shop and signage at 3716 Sonoma Boulevard (APN:0053-010-740) to July 6, 2026 at 7 p.m., by the following vote:

AYES: Taylor, Douglass, Beasley-Stansberry, White and Blind
NOES: None
ABSTAIN: None
ABSCENT: Madeiros and Beasley-Stansberry

B.

PROJECT TITLE: Lakaynm Goods – Alcohol Sales

RECOMMENDATION: Hold a public hearing and adopt a resolution finding the project exempt from CEQA pursuant to Section 15301 (Class 1 – “Existing Facilities) and approve a Major Use Permit and Public Convenience or Necessity (collectively, PLN25-0151) for the addition of alcohol sales at 480 Redwood Street (APN:0051-010-630).

Principal Planner Thacker presented the item.

Members of the Commission asked questions and staff responded.

Chair Taylor opened the public hearing.

Speakers: None

Chair Taylor closed the public hearing.

Commissioners deliberated, made comments and asked questions.

Action: Moved by Chair Taylor, second by Vice-Chair Douglass, and carried unanimously (one absent: Madeiros) to adopt a resolution finding the project exempt from CEQA pursuant to Section 15301 (Class 1 – “Existing Facilities) and approve a Major Use Permit and Public Convenience or Necessity (collectively, PLN25-0151) for the addition of alcohol sales at 480 Redwood Street (APN:0051-010-630).

8. WRITTEN COMMUNICATIONS - NONE

9. REGULAR REPORTS

A. SECRETARY’S REPORT

Planning Manager Orozco provided an update on upcoming projects coming to Planning Commission, Building Permit and Planning Division approvals, update on long range projects and Mare Island Monthly update report.

B. CITY ATTORNEY’S REPORT – NONE

C. REPORT OF THE PRESIDING OFFICER AND MEMBERS OF THE PLANNING COMMISSION - NONE

D. REPORT OF THE SUBCOMMITTEES

I. WORK PLAN AD-HOC SUBCOMMITTEE

Chair Taylor provides an update on the conversation with the ad-hoc subcommittee and potential plans they have to move the work plan forward.

10. OTHER

11. ADJOURNMENT

The meeting was adjourned at 8:05 p.m.

ATTEST:

ANTHONY TAYLOR, CHAIR

ATTEST:

KRISTIN POLLOT, AICP
SECRETARY



DATE: June 15, 2026
TO: City of Vallejo Planning Commission
FROM: Cesar Orozco, Planning Manager – Current Development
SUBJECT: Mare Island Development Agreement Annual Review for 2025 (PLN26-0042)

BACKGROUND

Mare Island Development Agreements

Redevelopment of Mare Island is currently governed by two principal agreements: the Lennar Mare Island Development Agreement (Lennar DA), which applies to South Mare Island, and the North Mare Island Disposition and Development Agreement (NMI DDA), which applies to portions of North Mare Island. Together, these agreements address land disposition, development rights, infrastructure responsibilities, reimbursement obligations, future approvals, and project implementation across Mare Island.

South Mare Island

The City entered into the Lennar DA in 2001 with Lennar Mare Island, LLC (Lennar) to facilitate phased redevelopment of Lennar’s holdings under the then-applicable Mare Island Specific Plan (MISP). The agreement established the development framework for the property, including permitted uses, infrastructure obligations, future approvals, and annual reviews. In 2004, the City approved a First Amendment to the Lennar DA to address issues associated with a then-pending Specific Plan amendment, including revisions to water demand standards, off-island water storage improvements, prevailing wage requirements, and development timing. In 2019, the City approved transfer of Lennar’s South Mare Island holdings, obligations, and development rights to The Nimitz Group (Nimitz). The Mare Island Company (MIC) represents Nimitz with respect to redevelopment activity on Mare Island and serves as the development lead for those efforts.

North Mare Island

The City entered into the NMI DDA with Nimitz in 2022. The agreement provides the framework for conveyance and redevelopment of North Mare Island and portions of South Mare Island and links redevelopment to a broader set of planning and implementation actions, including preparation of the updated MISP, related infrastructure planning, and future discretionary approvals. The NMI DDA also contemplates early implementation items required by the City, including the Beautification Plan and Connolly Corridor project.

The existing Mare Island development agreements form the main legal and transactional framework through which redevelopment is currently being advanced on Mare Island. Staff is also working toward a new island-wide development agreement intended to replace the existing agreements and better align future redevelopment with the proposed MISP Update. This effort is particularly important because the Lennar DA governing South Mare Island is currently set to expire on September 11, 2026, and only one five-year extension option remains.

Pursuant to Vallejo Municipal Code (VMC) Chapter 17.20 and Article V (Annual Review) of the DA, the Mare Island Company is required to prepare and submit an Annual Review of its development activity under the DA to the Development Services Director. Such review is to be initiated during the month of March each year, commencing in March 2002. The Development Services Director is required to determine if the DA is being performed in accordance with its terms and conditions, and to notify the Mare Island Company and the Planning Commission in writing of such determination. If the Director is satisfied with the Annual Review and determines that the Mare Island Company is in substantial compliance, the review for that period is concluded. However, if the Director is not satisfied that the Mare Island Company is performing in accordance with the terms and conditions of the DA, the matter would be referred to the Planning Commission for action pursuant to VMC Section 17.20.030(B).

ANNUAL REVIEW

Based on staff's assessment of the Annual Review letters for 2025, both the Planning Manager and the Development Services Director are satisfied that the DA is being performed in accordance with its terms and conditions, with one exception related to Mare Island Company's continuing obligation to pay to the City a portion of its rent revenues, as required by the Acquisition Agreement (AA), which has yet to be resolved to the City's satisfaction.

Under the terms of the DA Section 2.2, Compliance with the AA, the developer is to faithfully comply with the terms of the AA. Per Section 7.3.4 of the AA, "Sublease Revenue Allocation after the Preliminary Feasibility Period," the developer is required to pay to the City five percent (5%) of the Gross Lease Revenues from subleases of the Sub-LIFO (Lease in Furtherance of Conveyance) Parcels and the Reuse Area Subleases. Annualized payments to the City under this section typically would exceed \$400,000. In December 2017, LMI ceased making payments to the City. The City raised this issue, but with the transition from LMI to Mare Island Company (MIC), the issue has resulted in a tolling agreement between MIC and the City.

This memo serves as notification to the Planning Commission of the determination of "substantial" compliance pursuant to VMC Section 17.20.030(A). Therefore, the Annual Review for the year 2025, is considered to be concluded.

2025 Annual Review

The 2025 Annual Review Letter, included as Attachment 1, includes the following highlights for 2025:

- In August 2025, Lennar Homes submitted a development application for development of 96 new units located on parcel 8c adjacent to the existing Lennar homes (project known as "Coral Sea Village").
- As part of that development, in December 2025, MIC submitted landscape plans for design of the .99-acre park located adjacent to the new homes that will be an integral part of that development.
- In October 2025, Mare Island Dry Dock submitted a development application for the recommissioning of dry dock one. MIC assisted in facilitating the entitlement process.

ATTACHMENTS

1. Annual Review Letter Dated March 30, 2026
2. 2001 Development Agreement between Lennar Mare Island, LLC and City of Vallejo
3. 2004 - Amendment 1 to LMI Development Agreement
4. MIC Acknowledgement of Development Agreement First Extensions
5. MIC Acknowledgement of Development Agreement Second Extensions
6. Acquisition Agreement

March 30, 2026
Mr. Cesar Orozco
Planning Manager
City of Vallejo
555 Santa Clara Street
Vallejo, CA 94590

Re: 2025 Annual Review
Development Agreement for Mare Island

Dear Mr. Orozco:

On November 14, 2019, The Nimitz Group, LLC took ownership of the property which is the subject of the Development Agreement for Mare Island dated September 12, 2001.

The highlights to date include the following:

- In November 2019, Lennar Mare Island, LLC sold a majority of their interest in Mare Island to The Nimitz Group, LLC.
- In 2022, The Nimitz Group, LLC began doing business as the Mare Island Company and therefore the Mare Island Company ('MIC') will be referenced within this review and may be used interchangeably with 'Developer'.
- The North Mare Island Development and Disposition Agreement (DDA) was approved by the City in March 2022. The purchase of North Mare Island by MIC closed in October 2022.
- Throughout 2024, MIC continued refining development plans and expanding the long-term plan to support the future vision for Mare Island.
- MIC invested in multiple buildings which helped maintain historic resources and expand the positive economic impact of the Mare Island business community.
- Employment data collection methods were revised in 2020 such that reported numbers currently include only those businesses that lease space from MIC. The net effect of this revision dropped gross job numbers that had previously been reported by prior ownership. In June of 2024, 2,329 jobs were reported by Mare Island tenants. In December of 2024, 2,023 jobs were reported by Mare Island tenants.
- In August 2024, MIC submitted the preliminary North Mare Island Beautification Plan as required by the North Mare Island DDA to the City of Vallejo.

- In September 2024, MIC submitted Connolly Corridor pre-application for the first phase of work to the City of Vallejo.
- In October 2024, MIC submitted the first draft of the New Specific Plan to the City of Vallejo.

In accordance with Section 5.2 of the Development Agreement by and between the City of Vallejo ("City") and The Nimitz Group, LLC dba the Mare Island Company, as amended and assigned, (the "Development Agreement"), and Chapter 17.20 of the Vallejo Municipal Code (the "Municipal Code"), Developer hereby initiates the annual review of the Development Agreement.

The Nimitz Group, LLC will pay the \$997.84 planning application fee to initiate the review. As set forth in the detail below on a section-by-section basis, Developer demonstrated good faith compliance with the terms and conditions of the Development Agreement in 2025.

Please note that certain sections of the Development Agreement provide factual statements or define terms and requirements and do not require detailed information. Many sections of the Development Agreement (including 1.1, 1.2, 1.3, 2.1.1, 2.1.3, 2.3, 2.3.1, 2.3.2, 2.3.3, 2.3.4, 2.3.5, 2.3.6, 2.3.7, 2.3.8, 2.3.10, 2.3.11, 2.10., 2.12, 2.14, 3.1.2, 3.1.5, 3.1.6, and 3.1.14) are informational only.

Section 1.4 provides that Developer shall at the time of each annual review submit to the City any proposed changes to the Projected Entitlements, the Schedule of Performance, and the intended build-out schedule of the portions of the Project that have not yet been completed.

General Overview:

In August 2025, Lennar Homes submitted a development application for development of 96 new units located on parcel 8c adjacent to the existing Lennar homes. As part of that development, in December 2025, MIC submitted landscape plans for design of the .99-acre park located adjacent to the new homes that will be an integral part of that development. In October 2025, Mare Island Dry Dock submitted a development application for the recommissioning of dry dock one. MIC assisted in facilitating the entitlement process.

Environmental Cleanup:

For informational purposes only, a general summary of the environmental cleanup of Mare Island is included as Exhibit A to this document.

Section 2.1.2 requires Developer to (a) construct infrastructure in accordance with the "Infrastructure Master Plan," (b) submit a Demolition Phasing Plan within 120 days of the date of execution of the Development Agreement for approval by the City, and (c) seek to comply diligently and in good faith with the "cumulative job projection" set forth in Exhibit D.

Developer is in compliance with Section 2.1.2 of the Development Agreement as reflected in section 2.1.2 (a), (b), and (c) below.

Section 2.1.2(a): In 2025, Developer focused on maintenance and improvement of existing infrastructure. Some of the improvements include, but are not limited to, the following:

NOTE: ‘B’ is shorthand for ‘Building’ in the list below.

- North Island – Developed and installed gate signage system
- North Island – Re-striped entirety of Walnut Ave from Hwy 37 to G St
- North Island – Ongoing pothole repairs
- North Island – L Street pavement repairs to mitigate flooding
- B112, B117, B126, B149, B221, B459, B77, B483, B678, B853, B1310 – Conducted quarterly annual, and five-year (as required) fire system tests on sprinkler systems, fire alarm control systems, and fire extinguishers
- B112, B117, B126, B459, B77, B483 – Annual elevator inspections and passing certifications received from the State of California
- B112, B117, B126, B459, B77, B483 – Semi-annual internal and external window washing completed
- B112, B117, B126, B459, B77, B483, B1310 – Annual infrared electrical testing completed
- B47, B112, B117, B126, B390, B459, B521, B535, B77, B483, B605/A, B680, B1310 – Semi-annual roof maintenance completed; repairs completed where required
- B112, B117, B459 – Annual HVAC inspection completed; repairs completed where necessary
- B112, B117, B126, B149, B459, B483 – Installed keypads on janitorial closets
- B34 – Repaired roof leak
- B98 – Upgraded interior and exterior lights to LED
- B111 – Abated and removed lead paint from interior of building
- B111 – Replaced damaged downspout
- B112 – Installed restroom partitions
- B112 – Replaced malfunctioning flow switch for sprinkler system
- B112 – Replaced malfunctioning water heater
- B112 – Replaced malfunctioning heat pump
- B117 – Sealed damaged sewer line
- B117 – Sealed roof penetrations
- B117 – Replaced 60 damaged ceiling tiles
- B126 – Sealed roof penetrations
- B127 – Fabricated steel plate to cover broken vault
- B221 – Replaced west roll-up door
- B459 – Installed door between suites 210 & 215

- B459 – Replaced malfunctioning water heater
- B461 – Replaced 17 broken windows
- B483 – Repaired damaged freight elevator door
- B599 – Replaced 21 broken windows
- B674 – Replaced damaged sewer pipe
- B680 – Repaired damaged exterior sign
- B680 – Repaired multiple damaged areas on roofs
- B678 – Repaired west doors and welded hasp
- B853 – Replaced leaking backflow
- B1310 – Installed multi-tenant mailbox
- M37 – Mitigated wildfire risk surrounding building
- M37 – Repaired damaged window coverings
- Morton Field – Replaced malfunctioning scoreboard
- Quarters C, D, F, G, H, J, K, L, M, N, S, 133 - Semi-annual roof maintenance completed; repairs completed where required
- Quarters E – Replaced roof on backyard structure
- Quarters G – Sealed roof penetrations
- Quarters H – Installed emergency exit in basement
- Quarters K – Repaired stained glass window
- Quarters L – Replaced malfunctioning boiler
- Quarters L – Replaced leaking gas supply line
- Quarters R – Repaired leaking roof
- Quarters 17 – Installed 3 dedicated circuits in kitchen
- Quarters 17 – Replaced damaged exhaust vent
- Quarters 21 – Replaced malfunctioning furnace
- Island Wide – Weed abatement
- Island Wide – Fencing repairs and replacement
- Island Wide – Constant debris and dumping removal and clean up
- Island Wide – Safety lighting repairs and new installation
- Island Wide – Paving repairs (i.e. potholes, alligatored asphalt, etc.)
- Island Wide – Annual asphalt and concrete striping refresh

Section 2.1.2(b): In 2024, Developer submitted Certificate of Appropriateness applications for the demolition of Buildings 213, 603, 804, and 702 for the future demolition of these buildings. As of December 31, 2025, no permits for these buildings were applied for with the City of Vallejo Building Department.

Section 2.1.2(c): Mare Island job growth (as tracked by Developer via biannual surveys) is submitted to the City twice each year. The June 2025, job count, conducted by MIC, identified 2,033 permanent jobs on Mare Island. The December 2025, job count, conducted by MIC, identified 1,951 permanent jobs on Mare Island. These numbers do not include construction jobs, consultants, contract employees, volunteers or Touro University students. Please note employment data collection methods were revised in 2020 such that reported numbers currently

include only those businesses that lease space from MIC. The net effect of this revision dropped gross job numbers that had previously been reported by prior ownership.

Section 2.2 requires the Developer to comply with the Acquisition Agreement.

- Developer is in compliance with Section 2.2 of the Development Agreement. There have been eleven (11) amendments to the Acquisition Agreement. The first nine (9) amendments were short time extensions enacted between 1999 and 2002. The tenth amendment (2002) focused on conformance with the Eastern Early Transfer Agreement (EETP) requirements between the Navy and the regulatory community. The eleventh amendment (2019) was executed to clarify the current status of the former Badge & Pass Office site and the off-island railroad.

Section 2.3.3 requires the Developer to comply with all lawful requirement of, and obtain all permits and approvals required by, regional, state and federal agencies having jurisdiction over Developer’s activities in furtherance of the Development Agreement.

- Developer is in compliance with Section 2.3.3 of the Development Agreement. Developer works closely with all federal, state and local agencies involved in development and environmental activities on Mare Island. Agencies involved in this process include but are not limited to US Environmental Protection Agency (USEPA), California Environmental Protection Agency (CALEPA), Department of Toxic Substance Controls (DTSC), Reginal Water Quality Control Board, Bay Conservation and Development Commission (BCDC), Army Corp of Engineers, State Land Commissions, Solano County and City of Vallejo.
- A portion of the permits active in 2025 are shown below.

Location	Description	Permit #	
Bldg 1310	Fire Sprinklers – permit was pulled in 2024. Project was completed in 2025	SPRK24-00024	10/22/24

Section 2.3.4 provides that Developer and the City will cooperate in good faith to establish an equitable and mutually satisfactory funding mechanism for the construction of certain transportation infrastructure improvements.

- Developer is in compliance with Section 2.3.4. No new transportation infrastructure improvements were constructed or approved in 2025.

Section 2.3.9 requires the Developer to design and construct streets, roads, utilities, drainage systems, traffic control signs, markings, and signal systems, streetscape and street lighting according to engineering, design and construction standards as set forth in the Applicable Approvals, Future Approvals and Specific Plan.

- Developer is in compliance with Section 2.3.9 of the Development Agreement. No new street systems were constructed or approved in 2025. However, further design details and construction standards regarding the streets, roads, utilities, drainage systems, traffic control signs, and lighting will be included as part of the final future new Mare Island Specific Plan.

Section 2.4 addresses residential density by limiting the number of residential units (as defined in Section 2.4) to 1,400 units unless subsequently approved by the City.

- Developer is in compliance with Section 2.4. At the end of 2025 there were approximately 320 homes built and/or sold on the island by Lennar Homes and John Lang Homes. 40 for rent housing units (Q Quarters) are available on the island as of December 2025. Additionally, in 2025, 1451 Azuar Drive (H4) was purchased by MIC and is available to rent on a per room basis as of December 2025.

Section 2.5 requires the Developer to use its best efforts, in accordance with its own business judgement and taking into consideration market conditions and other economic factors influencing Developer’s business decision, to commence or to continue development in a timely manner.

- Developer is in compliance with Section 2.5.

Section 2.6 requires that all existing and new utilities on the Property be placed underground.

- Developer is in compliance with Section 2.6 of the Development Agreement. All permanent wiring will be underground where technically feasible. Although all future wiring will be below ground, there may be areas of the island where underground conditions may require some equipment (transformers, switchgear, etc.) be located above ground.

Section 2.7 requires Developer to comply with the requirements of the Americans with Disabilities Act and all other requirements of applicable federal and state laws with respect to the development of the Project.

- Developer is in compliance with Section 2.7 of the Development Agreement. New development and building rehabilitations on Mare Island address ADA requirements. In 2025, the Developer continued working with the Building and Planning Divisions to address ADA access for all stakeholders on Mare Island. Improvements are implemented as occupancy occurs.

Section 2.8 provides that Developer will pay prevailing wages if and as required by applicable federal and state laws.

- Developer is in compliance with Section 2.8, as applicable. Developer is complying, and will comply, with all applicable federal, state and local laws regarding prevailing wages.

Section 2.9 requires Developer to use good faith efforts to hire qualified Vallejo residents or former Mare Island Naval Shipyard employees for new positions created by Developer in its hiring of employees related to the development and management of the Project. To the extent feasible, Developer shall also require its independent third-party contractors to do the same.

- Developer is in compliance with Section 2.9. Developer includes language in leases that encourage businesses to use best efforts to hire qualified Vallejo residents or former Mare Island Naval Shipyard employees. At the end of 2025, MIC had 20 employees.

Section 2.11 provides that the City and Developer will cooperate to ensure that the requirements of the Homeless Assistance Act of 1994 with respect to the Property are complied with in the development of the Project.

- Developer is in compliance with Section 2.11 of the Development Agreement. The Base Realignment and Closure (BRAC) program established a Homeless Assistance program pursuant to the McKinney Act. The rules and regulations under the McKinney Act, as set forth with the City of Vallejo and the US Navy, established The Global Center for Success (GCS) on Mare Island (Buildings 733 and 737). A lease with GCS has been in place since 2000.

Section 2.12.3 requires the Developer to submit a park improvement plan prior to the commencement of improvements for each park listed in the previous section.

- Developer is in compliance with Section 2.12.3 of the Development Agreement. No park improvements were made in 2025.

Section 2.12.4 states that at the time of the filing by Developer of a final subdivision map on the parcel(s) immediately adjacent to each park listed in Section 2.12.1, the City and Developer shall enter into a mutually satisfactory improvement agreement for such park consistent with the standards set forth in the Development Agreement.

- Developer is in compliance with Section 2.12.4 of the Development Agreement. No new final subdivision maps (adjacent to a park or otherwise) were submitted to the City in 2025. Nevertheless, for convenience, below is the current status of the park areas on the island.
 - Morton Field: Morton Field is currently being leased on a temporary basis to qualified entities.
 - Crescent Park: This park was approved and completed as part of a prior residential subdivision. In 2021, Lennar transferred the park to the City and in 2017, GVRD added a tot-lot.

- Reuse Area 7 Community Park: Development of this park is pending transfer of the area by the US Navy.
- Chapel Park: The Architectural Heritage and Landmarks Commission (AHLC) approved the improvements in 2005 which were completed in 2008 and transferred back to the City in 2010. The Cultural Landscape Report (CLR) was approved in 2013.
- Alden Park: The AHLC approved the CLR in 2007, improvements were completed in 2008 and it was transferred to the City in 2010.
- Officer’s Row: The CLR was submitted in 2013 and approved by the City in 2014.
- Farragut Plaza: The CLR was submitted in 2013 and approved by the City in 2014.
- Club Drive Park: The improvement plans were submitted to the City in 2017 and approved in 2018. The parks completion is pending future development plans.
- Parade Grounds Park: The CLR was approved by the City in 2015. Development of this area of the island is pending future development plans.
- Residential Area 8C Pocket Parks: The 8C Residential neighborhood was completed and placed on hold pending future, updated development plans.

Section 2.13 contemplates that the City and Developer have regular meetings during the term of the Development Agreement to discuss the progress of the development and construction of the Project.

- Developer is in compliance with Section 2.13 of the Development Agreement. MIC currently has approximately one meeting a week with City staff to discuss the progress of development and construction of Mare Island projects.

Section 3.1.1 requires Developer to pay applicable fees when due.

- Developer is in compliance with Section 3.1.1. All required fees have been paid in full and on time.

Section 3.1.3 states that the Developer may request the City establish a Community Facilities District or other public financing mechanism.

- Developer is in compliance with Section 3.1.3. CFDs 2002-1 & 2005 A&B are all in place. No additional CFDs were requested in 2025.

Section 3.1.4 requires Developer to be responsible for the formation of neighborhood associations if such formation is required by Applicable Law or mutually determined by the City and Developer to be needed.

- Developer is in compliance with Section 3.1.4 of the Development Agreement. CC&Rs and neighborhood associations are formed where applicable. The City and residents work collaboratively to enforce CC&R’s as applicable. No new neighborhood associations were formed in 2025.

Section 3.1.7 requires Developer to deliver to the City a financial summary and development status report for the Project on or before the fifteenth day of each month.

- Developer is in compliance with Section 3.1.7 of the Development Agreement. Reports were submitted to the Economic Development Department each month in 2025.

Section 3.1.8 requires Developer to construct and install certain infrastructure in accordance with the Master Infrastructure Plan contained in the Specific Plan.

- Developer is in compliance with Section 3.1.8 of the Development Agreement. No infrastructure was installed by the Developer in 2025 associated with the Master Infrastructure Plan.

Section 3.1.9 contemplates construction by Developer of certain tenant improvements that are reasonably determined by Developer to be necessary for the successful development of Mare Island.

- Developer is in compliance with Section 3.1.9 of the Development Agreement. Developer performed rehabilitation and tenant improvements on Mare Island which lead to businesses locating to or expanding at Mare Island. These improvements included office and industrial buildings. Work included lead-based paint removal, fire and life safety improvements, building signage, lighting retrofits (to energy efficient LED), mechanical systems (HVAC, boilers, etc.), and general maintenance and repairs as reflected in Section 2.1.2(a) of this report.
- Some of the projects conducted during the year include, but are not limited to, the following:
 - Quarters F
 - Exterior dry rot repair
 - Exterior paint
 - Interior paint
 - Flooring repairs
 - Window repairs including new screen installation
 - Repaired HVAC system
 - Upgraded existing plumbing fixtures
 - New appliance installation
 - New landscaping installation including sod, plants, and irrigation
 - Quarters S
 - Exterior dry rot repair
 - Exterior paint
 - Interior paint
 - Flooring repairs
 - Window repairs including new screen installation
 - Repaired HVAC system

- Upgraded existing plumbing fixtures
 - New appliance installation
 - New landscaping installation including sod, plants, and irrigation
- Quarters 133
 - Exterior dry rot repair
 - Exterior paint
 - Interior paint
 - Flooring repairs
 - Window repairs including new screen installation
 - Repaired HVAC system
 - Upgraded existing plumbing fixtures
 - New appliance installation
 - New landscaping installation including sod, plants, and irrigation
- H4
 - Exterior dry rot repair
 - Exterior paint
 - Interior paint
 - Flooring repairs
 - Replacement of existing light fixtures
 - Window repairs including new screen and blind installation
 - Repaired HVAC system
 - Upgraded existing plumbing fixtures
 - New appliance installation
 - New landscaping installation including sod, plants, and irrigation
- Building 1310
 - Fire sprinkler system extended throughout building
 - Fire alarm system installed
- Quarters 29
 - New landscaping installation including sod and plants
- Quarters 17
 - Exterior dry rot repair
 - Interior & exterior paint
 - Flooring repairs
 - Window repairs
 - Retrofitted multiple lighting fixtures to LED
 - New landscaping installation including sod and plants
- Quarters 21
 - New boiler installation
- Building 111
 - Lead based paint abatement
- Building 112
 - Carpet replacement in various suites
 - Interior paint
- Building 117
 - Rodent exclusion work
- Building 221

- Western roll up door replaced
- Building 253
 - East side window repair
 - Bird exclusion work
- Q Quarters
 - Interior paint
 - Flooring repairs
 - Replacement of existing light fixtures
 - Window repairs including new screen and blind installation
 - Repaired wall heating system
 - Upgraded existing plumbing fixtures
 - New appliance installation
 - New landscaping installation including sod, plants, and irrigation
- Morton Field
 - Bleacher repair
 - Irrigation installation
 - Sod replacement
 - Weed abatement
 - Water monitoring system installed to reduce water waste

Section 3.1.10 contemplates demolition by Developer of certain improvements that is reasonably determined by Developer to be necessary for the successful development of Mare Island.

- Developer is in compliance with Section 3.1.10 of the Development Agreement. Developer did not demolish any buildings in 2025.

Section 3.1.11 requires Developer to manage the Project in accordance with the Approved Participation Model.

- Developer is in compliance with Section 3.1.11 of the Development Agreement. Developer continues to manage the Project in accordance with the Approved Participation Model (See Section 5.1 of the Acquisition Agreement). As of December 31, 2025, Developer had yet to achieve a profit and therefore any profit participation is moot.

Section 3.1.12 requires Developer to work cooperatively with the City and ensure, at no cost to City, the grant of easements to the City or other third parties that are necessary for the development of Mare Island and consistent with Developer's development of the Project.

- Developer is in compliance with Section 3.1.12 of the Development Agreement. Developer worked cooperatively with the City of Vallejo, Smart Fiber, AT&T, Island Energy and others throughout 2025.

Section 3.1.13 contemplates the creation of a municipal services district and collection and payment by Developer of any special tax levied on the Property by such district until such

time as such tax is placed upon the county tax roll for collection by the Solano County Tax Collector.

- Developer is in compliance with Section 3.1.13 of the Development Agreement. The City approved the Community Facilities District (CFD 2002-1), which levies a special tax to cover unfunded municipal services on the island. Developer is current on all required property and special taxes.

As demonstrated above, Developer is in good faith compliance with the terms and conditions of the Development Agreement. Accordingly, we respectfully request a written finding of such compliance be delivered by the City to Developer and the Planning Commission, thereby concluding the Annual Review process.

Should you have any questions, please do not hesitate to contact us.

Sincerely,



Brian Nagy
Senior Vice President, West Coast Operations
Mare Island Company,
on behalf of The Nimitz Group, LLC

cc: Andrew Murray, City Manager
Gillian Haen, Assistant City Manager
Erin Hanford, Economic Development Program Manager

EXHIBIT A
Summary of Mare Island EETP Environmental Cleanup

In addition to the original \$78.4M Environmental Services Cooperative Agreement (ESCA) grant in April 2001, several amendments have been executed between the Navy, the City, the Previous Owner Lennar Mare Island (LMI), the fiscal agent, and others to complete environmental cleanup of the Early Eastern Transfer Parcel (EETP) including,

- The First Amendment in April 2012 provided an additional \$8M from the Navy for cleanup of Remaining Known Environmental Conditions.
- The Second Amendment in August 2014 provided an additional \$399K from the Navy to continue the groundwater monitoring program.
- The Third Amendment in June 2016 provided an additional \$955K from the Navy to continue cleanup work of Remaining Known Environmental Conditions.
- The Fourth Amendment in October 2017, for \$31M, was executed for continuing environmental cleanup work on the Settlement Funded Conditions, formerly the Unknown Conditions.
- The Fifth Amendment in September 2018 provided an additional \$2.4M from the Navy for continuing work on the Remaining Known Conditions, specifically managing and documenting the environmental cleanup efforts and conducting the long-term groundwater monitoring program through December 2020.
- The Sixth Amendment in September 2020 provided an additional \$963K from the Navy for continuing work on the Remaining Known Conditions, specifically managing and documenting the environmental cleanup efforts and conducting the long-term groundwater monitoring program through December 2021.
- The Seventh Amendment in September 2021 provided an additional \$1.9M to fund continuing work on remaining unknown conditions, specifically managing and documenting the environmental cleanup efforts and conducting the long-term groundwater monitoring program through December 2023.
- An Eighth Amendment in September 2022 provided an additional \$1.29M to fund continuing work on remaining unknown conditions, specifically managing and documenting the environmental cleanup efforts and conducting the long-term groundwater monitoring program through December 2024.
- A Ninth Amendment in September 2023 provided an additional \$7.95M to fund continuing work on remaining unknown conditions, specifically managing and documenting the final environmental cleanup efforts and conducting the long-term groundwater monitoring program through Year 2025.

Through the end of 2025, MIC has assumed monitoring and reporting for all eight (8) Area-Wide LUCs, fifteen (15) engineered cap and encapsulated surface LUCs, and fifty (50) additional Site-Specific LUCs, that are regulated under the Amended EETP Land Use Covenant Operations and Maintenance Plan (O&M Plan). Annual LUC inspections were conducted and Annual Inspection Reports (AIRs) were submitted to DTSC in March of 2025 for: Investigation Area (IA) A3 South Area-Wide; IA B.1 (Area-Wide and Crane Test Area engineered soil cap portion); commercial/industrial portions of IA B.2-1 and B.2-2; IA C3 (Area-Wide, BGM Triangle engineered asphalt cap and B730 epoxy encapsulated sites, and 10 PCB-Specific Sites); IA D1.2 (commercial/industrial portion, B605 epoxy encapsulated site, and 6

PCB-Specific Sites); and IA H2 (IR10/IR13 commercial/industrial portion). Annual LUC inspections were also conducted and AIRs were submitted to DTSC in June of 2025 for the IA C2 Area-Wide; 8 engineered, and 22 Site-Specific LUCs within IA C2.

Five-Year Reviews (FYR)s were performed for 22 Site-Specific LUCs in IA C2 that were due in June of 2025. Five-Year Reviews (FYR)s are due in March of 2026 for Area Wide LUCs IA B.1, IA B.2-1, IA C3 (including the BGM Triangle engineered asphalt cap, the B730 epoxy encapsulated site and 10 Site-Specific LUCs), IA D1.2 (including the B605 epoxy encapsulated site and 6 Site-Specific LUC), and IA H2. FYRs are due in June of 2026 for the 8 engineered LUC Sites in IA C2, and in September 2026 for the 3 engineered LUC Sites and 12 Site-Specific LUCs and in IA C1.

Major document submissions to DTSC in 2025 included, but were not limited to the following:

Investigation Area A3 South (North Island portion of EETP)

1. Remedial work complete; LUC monitoring and reporting only.
2. 2025 AIR for IA A3 South. Next AIR for IA A3 South due March 2026.
3. Second FYR for IA A3 South due December 2028.

Investigation Area B.1 (Crane Test Area)

1. Remedial work complete; LUC monitoring and reporting only.
2. 2025 AIR for IA B.1. Next AIR for IA B.1 due March 2026.
3. Third FYR for IA B.1 due March 2026.

Investigation Area B.2-1

1. Remedial work complete; LUC monitoring and reporting only.
2. 2025 AIR for IA B.2-1. Next AIR for IA B.2-1 due March 2026.
3. Third FYR for IA B.2-1 due March 2026.

Investigation Area B.2-2

1. Remedial work complete; LUC monitoring and reporting only.
2. 2025 AIR for IA B.2-2. Next AIR for IA B.2-2 due March 2026.
3. Second FYR for IA B.2-2 due March 2027.

Investigation Area C1

1. Remedial work complete; LUC monitoring and reporting only.
2. Next AIRs for all 16 LUCs in IA C1 due September 2026.
3. First FYRs for 12 PCB LUCs in IA C1 due September 2026.
4. First FYRs for 2 Engineered LUC Sites in IA C1 due September 2026.
5. First FYR for 1 Engineered LUC Site and IA C1 Area-Wide due September 2030.

Investigation Area C2

1. Remedial work complete; LUC monitoring and reporting only.
2. 2025 AIRs for IA C2 Area-Wide, 8 Engineered LUC Sites, and 22 Site-Specific LUCs.
3. Next AIRs for all 31 IA C2 LUCs due June 2026.
4. First FYRs for 8 Engineered LUC Sites in IA C2 due June 2026.
5. First FYR for Area-Wide IA C2 LUC due June 2029.
6. Second FYRs for 22 Site-Specific LUCs in IA C2 due June 2030.

Investigation Area C3

1. Remedial work complete; LUC monitoring and reporting only.
2. 2025 AIRs for IA C3 Area-Wide, BGM Triangle and B730, and 10 PCB LUCs.
3. Next AIRs for all 13 IA C3 LUCs due March 2026.
4. Second FYRs for IA C3 Area-Wide, BGM Triangle and B730, and 10 PCB LUCs due March 2026.

Investigation Area D1.2

1. Remedial work complete; LUC monitoring and reporting only.
2. 2025 AIRs for IA D1.2 Commercial/Industrial Area, B605 and 6 PCB LUCs.
3. Next AIRs for IA D1.2 Commercial/Industrial Area, B605 and 6 PCB LUCs due March 2026.
4. Fourth FYRs for IA D1.2 Commercial/Industrial Area, B605 and 6 PCB-LUCs due March 2026.

Investigation Area H2 (IR10/IR13)

1. Remedial work complete; LUC monitoring and reporting only.
2. 2024 AIR for IA H2 (IR10/IR13).
3. Next AIR for IA H2 (IR10/IR13) due March 2025.
4. Second FYR for IA H2 (IR10/IR13) due March 2026.

2001-00104427
Recorded By:
CITY OF VALLEJO

03 RecFee
SurMon
NoPCOR
IncFee 285.00
DTTax
Check \$ 285.00
OvrSht

Official Records
County of Solano
Robert Blechschmidt
Assessor/Recorder

11:49 12-SEP-01

AR29 ~~5~~ 89 Pgs

**RECORDING REQUESTED BY AND
WHEN RECORDED MAIL TO:**

City of Vallejo
City Clerk's Office
555 Santa Clara Street
Vallejo, CA 94590

Record for the Benefit of
the City of Vallejo
Pursuant to Government
Code Section 6301

Space above this line for Recorder's Use Only

DEVELOPMENT AGREEMENT

By and Between

THE CITY OF VALLEJO

and

LENNAR MARE ISLAND, LLC

for

MARE ISLAND

EFFECTIVE DATE

City of Vallejo, California

DEVELOPMENT AGREEMENT

for Mare Island

TABLE OF CONTENTS

	Page
DEFINITIONS	1
RECITALS	5
ARTICLE I GENERAL PROVISIONS	9
1.1 <u>Parties</u>	9
1.1.1 <u>The City</u>	9
1.1.2 <u>The Developer</u>	9
1.1.3 <u>Relationship of City and Developer</u>	10
1.2 <u>Description of Property</u>	10
1.3 <u>Effective Date and Term of Agreement</u>	10
1.3.1 <u>Effective Date</u>	10
1.3.2 <u>Term</u>	11
1.4 <u>Revisions to Schedule of Performance; Entitlement Schedule</u>	13
ARTICLE II DEVELOPMENT OF THE PROPERTY	13
2.1 <u>Use of the Property and Applicable Law</u>	13
2.1.1 <u>Permitted Uses</u>	13
2.1.2 <u>Mandatory Requirements</u>	13
2.1.3 <u>Project Development</u>	14
2.2 <u>Compliance with Acquisition Agreement</u>	14
2.3 <u>Applicable Rules, Regulations and Policies</u>	14
2.3.1 <u>Consistency of Future Approvals With the Applicable Law</u>	14
2.3.2 <u>Applicable Building and Construction Standards</u>	15

2.3.3	<u>Compliance With Federal and State Requirements</u>	15
2.3.4	<u>Fees</u>	16
2.3.5	<u>Changes in City Laws</u>	16
2.3.6	<u>Federal or State Actions</u>	17
2.3.7	<u>City’s Police Power</u>	18
2.3.8	<u>Project Standards</u>	18
2.3.9	<u>Infrastructure Standards</u>	19
2.3.10	<u>City’s Future Discretionary Authority</u>	19
2.3.11	<u>Future Use of EIS/EIR</u>	19
2.4	<u>Density</u>	20
2.5	<u>Development Timing and Restrictions</u>	20
2.6	<u>Undergrounding of Utilities</u>	21
2.7	<u>ADA Compliance</u>	21
2.8	<u>Prevailing Wages</u>	21
2.9	<u>Local Employment and Contracting</u>	22
2.10	<u>Subsequently Enacted Rules and Regulations; Initiatives</u>	22
2.11	<u>Homeless Assistance Act Compliance</u>	23
2.12	<u>Credit for Park Dedications</u>	23
2.12.1	<u>Satisfaction of City Park Requirements</u>	23
2.12.2	<u>No Developer Obligations for Additional Park Dedication or Improvements</u>	25
2.12.3	<u>Approval By City of Park Improvements and Acceptance of Offers of Dedication</u>	25
2.12.4	<u>Timing of Park Improvement and Dedication</u>	26
2.12.5	<u>Revisions to Park Dedications</u>	26
2.13	<u>Progress Meetings</u>	26
2.14	<u>Life of Project Approvals</u>	26
ARTICLE III OBLIGATIONS OF THE PARTIES		27
3.1	<u>Developer Obligations</u>	27

3.1.1	<u>Development of the Property</u>	27
3.1.2	<u>Effects of Litigation</u>	27
3.1.3	<u>Financing Mechanisms</u>	28
3.1.4	<u>Formation and Responsibility of Neighborhood Associations</u>	28
3.1.5	<u>Maintenance of Public Areas and Open Space</u>	28
3.1.6	<u>Historic Preservation</u>	28
3.1.7	<u>Monthly Reports</u>	29
3.1.8	<u>Infrastructure Improvements</u>	29
3.1.9	<u>Tenant Improvements</u>	29
3.1.10	<u>Demolition</u>	29
3.1.11	<u>Project Management</u>	29
3.1.12	<u>Developer Commitment to Grant Easements to City or City’s Designee</u>	29
3.1.13	<u>Municipal Services District</u>	29
3.2	<u>City Obligations</u>	30
3.2.1	<u>City’s Good Faith in Processing</u>	30
3.2.2	<u>Other Agency Future Approvals</u>	30
3.2.3	<u>Acceptance of Public Roads</u>	30
3.2.4	<u>Reimbursements to Developer</u>	31
3.2.5	<u>Community Facilities District</u>	31
3.2.6	<u>Maintenance of Public Roads and Public Water and Sewer Systems; Naming of Public Roads</u>	31
3.2.7	<u>Causeway Bridge Maintenance and Operation</u>	32
3.2.8	<u>Eminent Domain Powers</u>	32
3.2.9	<u>City Commitment to Grant or Cooperate to Cause Others to Grant Easements to Developer</u>	33

**ARTICLE IV AMENDMENT OF DEVELOPMENT AGREEMENT AND
EXISTING APPROVALS.....33**

4.1	<u>Amendment of Development Agreement By Mutual Consent</u>	33
4.2	<u>Insubstantial Amendments to Development Agreement</u>	33
4.3	<u>Permitted Delays</u>	33
4.4	<u>Requirement for Writing</u>	34

4.5	<u>Amendments to Development Agreement Legislation</u>	34
4.6	<u>Amendment of Existing Approvals</u>	34
4.6.1	<u>Administrative Amendments</u>	34
4.6.2	<u>Non-Administrative Amendments</u>	35
4.7	<u>Incorporation of Project Amendments into this Development Agreement</u>	35
4.8	<u>Effect of Termination on Developer’s Obligations</u>	35
ARTICLE V	ANNUAL REVIEW	36
5.1	<u>Time of Review</u>	36
5.2	<u>Developer to Initiate</u>	36
5.3	<u>Good Faith Compliance</u>	37
5.4	<u>No Waiver</u>	38
ARTICLE VI	DEFAULT, REMEDIES AND TERMINATION	38
6.1	<u>Remedies for Breach</u>	38
6.2	<u>Notice of Breach</u>	38
6.3	<u>Arbitration</u>	39
6.4	<u>Cooperation in the Event of Initiative or Legal Challenge</u>	40
6.4.1.	<u>Initiative</u>	40
6.4.2.	<u>Other Legal Challenge</u>	40
6.5	<u>Applicable Law/Venue/Attorneys' Fees and Costs</u>	40
6.6	<u>Termination by Mutual Consent</u>	40
ARTICLE VII	ESTOPPEL CERTIFICATE	41
7.1	<u>Estoppel Certificate</u>	41
ARTICLE VIII	COOPERATION AND IMPLEMENTATION	42
8.1	<u>Processing</u>	42
8.2	<u>Other Governmental Permits</u>	42

8.3	<u>Third Part Design Standards</u>	42
ARTICLE IX TRANSFERS, ASSIGNMENTS		43
9.1	<u>Limitations on Right to Assign Development Agreement</u>	43
9.2	<u>Release Upon Transfer</u>	44
ARTICLE X MORTGAGEE PROTECTION		45
10.1	<u>Mortgage Protection</u>	45
10.2	<u>Mortgagee Not Obligated</u>	45
10.3	<u>Notice of Default to Mortgagee</u>	45
10.4	<u>No Supersedure</u>	46
ARTICLE XI INDEMNIFICATION; INSURANCE		46
11.1	<u>No Duty of City</u>	46
11.2	<u>Insurance Requirements</u>	46
ARTICLE XII NOTICES		47
12.1.	<u>Notices</u>	47
ARTICLE XIII MISCELLANEOUS		48
13.1.	<u>Severability</u>	48
13.2	<u>Agreement Runs with the Land</u>	48
13.3	<u>Nondiscrimination</u>	49
13.4	<u>Developer Right to Rebuild</u>	49
13.5	<u>Headings</u>	49
13.6.	<u>Agreement is Entire Understanding</u>	49
13.7.	<u>Recordation of Termination</u>	51

EXHIBITS

Exhibit A.....Property Description
Exhibit BMap of Property
Exhibit CPhasing Plan
Exhibit D.....Schedule of Performance
Exhibit EProjected Entitlements Process
Exhibit F.....Schedule of City of Vallejo Processing and Development
Fees

DEVELOPMENT AGREEMENT

CITY OF VALLEJO

FOR MARE ISLAND

THIS DEVELOPMENT AGREEMENT ("Development Agreement") is made and entered in the City of Vallejo on the 12th day of September, 2001 by and between the CITY OF VALLEJO, a Municipal Corporation ("CITY"), and LENNAR MARE ISLAND, LLC, a California limited liability company, ("DEVELOPER"), pursuant to the authority of Sections 65864 et seq. of the Government Code and Chapter 17.10 of the Vallejo Municipal Code.

C.17
20

DEFINITIONS

The following capitalized terms are used in this Development Agreement:

"Acquisition Agreement" is defined in Recital E.

"Affiliate" means any entity controlling, controlled by or under common control with Developer, or any entity in which Developer, directly or indirectly, through one or more intermediaries, is a partner, shareholder, member, beneficiary or otherwise an owner.

"Applicable Law" is defined in Section 2.3 hereof.

"Approved Participation Model" means the financial model for the Project, as set forth in the Acquisition Agreement and as may be amended from time to time as set forth in the Acquisition Agreement.

"Asset Management Agreement" means that certain Asset Management Agreement, dated as of January 7, 1998, between City and Developer's Affiliate.

"Backbone Infrastructure" means all roadways, dry utilities, storm water and sewer systems, and water storage and delivery systems, parking and parking structures and landscaping required to serve the Project.

"Causeway Bridge" means the bridge facility between the City and Mare Island over the Mare Island Strait.

"City" means the City of Vallejo.

"City Future Approvals" is defined in Recital Q.

"City Related Parties" means the City and its council members, officers, agents and employees.

“Cooperative Agreement” means that certain Cooperative Agreement, dated as of July 23, 1996, between Navy and City, as amended from time to time.

“Developer” means the entity more fully described in Section 1.1.2 hereof, and includes permitted and approved transferees and assignees who qualify as such under this Development Agreement.

“Development Agreement” means this Development Agreement, as may be amended from time to time.

“Development Agreement Statutes” means California Government Code Section 65864 et seq. relating to development agreements.

“District” is defined in Section 3.1.13.

“DTSC” means the California Department of Toxic Substances Control.

“Early Transfer” is defined in Recital G.

“Early Transfer Documents” is defined in Recital G.

“EDC” means the EDC as defined in Recital B and as may be amended from time to time, or superseded with any subsequent No-Cost Economic Development Agreement pursuant to authority within the National Defense Authorization Act for Fiscal Year 2000.

“EDC Parcels” is defined in Recital B.

“Effective Date” of this Development Agreement is defined in Section 1.3.1.

“Environmental Laws” means all federal, state and local laws, ordinances, rules and regulations now or hereafter in force, as amended from time to time, in any way relating to or regulating human health or safety, or industrial hygiene or environmental conditions, or protection of the environment, or pollution or contamination of the air, soil, surface water or groundwater, and includes the Comprehensive Environmental Response, Compensation and Liability Act of 1980, 42 U.S.C. § 9601 *et seq.*, the Solid Waste Disposal Act, 42 U.S.C. § 6901 *et seq.*, the Hazardous Substance Account Act, California Health and Safety Code, § 25300 *et seq.*, the Hazardous Waste Control Law, California Health and Safety Code, § 25100 *et seq.*, and the Porter-Cologne Water Quality Control Act, California Water Code, § 13000 *et seq.*

“ESCA” is defined in Recital G.

“Existing Approvals” is defined in Recital P.

“Extension” is defined in Section 1.3.2.

“Ferry Service Facilities” means the facilities to be leased to the City for use as a service center for the City’s ferry boats consisting of a portion of berths 3 and 4 of approximately 500 linear feet, a land area of approximately 25,000 square feet and office and shop space of approximately 6,000 square feet, which will be at a location on Mare Island mutually approved by Developer and City.

“First Extension” of the term of this Development Agreement is defined in Section 1.3.2.

“Future Approvals” is defined in Recital Q.

“Initial Term” of this Development Agreement is defined in Section 1.3.2.

“LIFO” means the LIFO defined in Recital C and as may be amended from time to time.

“Mare Island Public Water and Sewer System” means the water supply system, storm water drainage system and sewer system used by City or City’s contractor to provide public utility services to Mare Island as of the date of the Acquisition Agreement.

“Memorandum of Acquisition Agreement and City Participation Payment” means that memorandum of the Acquisition Agreement and the City’s rights with respect to the City Participation Payment, recorded against the Property in the Official Records of Solano County, California.

“Mortgage” is defined in Section 10.1.

“Mortgagee” is defined in Section 10.1.

“Navy” is defined in Recital B and means the United States of America, acting by and through the Department of the Navy.

“Permitted Assignee” is defined in Section 9.1

“Permitted Delay” is defined in Section 4.3.

“Project” is defined in Recital J.

“Project Costs” means any and all of Developer’s costs, including interest on debt, incurred for or in connection with the acquisition, ownership, development (including but not limited to any and all net, unreimbursed costs related to Early Transfer and the Sub-ESCA), management, construction, operation, marketing and disposition of the Project, and shall include Project Costs incurred by Developer prior to the date of the Acquisition Agreement, and all fees paid to Developer under the Acquisition Agreement. Project Costs are subject to change as to categories and amounts to accommodate the needs of the Project.

“Projected Entitlements Process” means the schedule for processing entitlements from the City for the development of the Property, attached hereto as Exhibit E.

“Property” is defined in Section 1.2, and described in Exhibit A and shown on the map set forth in Exhibit B.

“Public Works Facility” means the approximately 68,203 square foot office/shop/storage area and approximately 71,980 square foot yard and yard storage area leased to the City on Mare Island pursuant to the Acquisition Agreement.

“Reuse Plan” is defined in Recital A.

“RWQCB” means the California Regional Water Quality Control Board with jurisdiction over the Property.

“Schedule of Fees” are those fees defined in Section 2.3.4 and set forth in Exhibit F.

“Schedule of Performance” means the table containing certain projections and targets concerning jobs, investments and revenues attached as Exhibit D.

“Second Extension” of the term of this Development Agreement is defined in Section 1.3.2.

“SPA” means Developer’s contemplated application and processing of a subsequent Mare Island Specific Plan Amendment, as referenced in Exhibit E.

“Specific Plan” means the Specific Plan defined in Recital D and as may be amended from time to time.

“Sub-ESCA” is defined in Recital G.

“Sub-LIFOC” is defined in Recital F.

“Third Extension” of the term of this Development Agreement is defined in Section 1.3.2.

“Vesting Date” is defined in Section 1.3.1.

If any capitalized terms contained in this Development Agreement are not defined above, then any such terms shall have the meaning otherwise ascribed to them in this Development Agreement.

RECITALS

- A. In accordance with procedures established under Federal Law and California Law governing the planning, disposition and reuse of closed military bases, the City of Vallejo accepted on July 26, 1994 a Final Reuse Plan (the “Reuse Plan”) for the Mare Island Naval Shipyard (“Mare Island”), which Reuse Plan established goals for the reuse of Mare Island, including the creation of jobs and other economic development opportunities in the City, the creation of a self-sustaining and multi-use community and the use of a variety of innovative economic development tools for the marketing, financing and acquisition of Mare Island following its closure by the Federal Government. The Reuse Plan divided Mare Island into thirteen (13) Reuse Areas, as described in the Reuse Plan. The Reuse Areas consist of certain real property owned by the United States of America (the “U.S. Lands”).
- B. Pursuant to an Economic Development Conveyance Memorandum of Agreement (the “EDC”) between the City and the United States of America, acting by and through the Secretary of the Navy (“Navy”) dated as of September 30, 1999, the City has the right to acquire, among other things, certain real property and the improvements located thereon as described in the EDC (the “EDC Parcels”).
- C. Pursuant to Findings of Suitability to Lease to permit the development of portions of the EDC Parcels prior to the completion of the environmental remediation work required to be performed by the Navy, City and the United States of America entered into a Lease in Furtherance of Conveyance, dated as of September 30, 1999 (the “LIFOC”) for portions of the EDC Parcels.
- D. City has adopted the Mare Island Specific Plan, dated as of March 30, 1999, (the “Specific Plan”) to govern the land use policy and development process for Mare Island, and the Mare Island Amendment of the Architectural Heritage and Historic Preservation Ordinance (Part II of Ch. 16.38 of the Vallejo Municipal Code (the “Historic Resources Ordinance”) to govern historic resources on Mare Island.
- E. The City and Developer have entered into an Acquisition Agreement (the “Acquisition Agreement”) dated December 21, 1999, which describes the terms and conditions for Developer’s acquisition of the Property from City and further provides, among other things, that Developer will make, upon certain conditions being satisfied with respect to the development of the Project, payments to the City (the “City Participation Payments”). A Memorandum of Acquisition Agreement and City Participation Payment has been recorded against the Property.
- F. Pursuant to the Acquisition Agreement, the City and Developer are negotiating the terms of a sublease of a portion of the property that is leased to City under the LIFOC (the “Sub-LIFOC). Upon conveyance by the Navy to the City of the Property or any portion thereof and in accordance with the terms of the Acquisition Agreement, City shall then convey fee title to the Property or such portion thereof to Developer, and the Sub-LIFOC shall no longer apply to such Property or portion thereof.

- G. The City and Developer are currently negotiating with the Navy the terms of an early transfer of title to the Property to the City from the Navy and to the Developer from City, subject to the assumption by City and Developer of responsibility for certain environmental remediation required to obtain environmental regulatory closure with respect to the Property following its transfer from the Navy (the "Early Transfer"). If the terms of the Early Transfer are mutually approved, the Navy and City will enter into an Environmental Services Cooperative Agreement ("ESCA") setting forth the City's responsibilities and payments to be received from the Navy for the environmental remediation of the Property, and the City and Developer will enter into a Subsequent Environmental Services Cooperative Agreement ("Sub-ESCA") setting forth Developer's responsibilities and payments to be received from City (as received from the Navy by the City under the ESCA) for the environmental remediation of the Property. The ESCA and Sub-ESCA are herein referred to as "Early Transfer Documents."
- H. The City Council has found that Development Agreements will strengthen the public planning process, encourage private participation in comprehensive planning by providing a greater degree of certainty in that process, reduce the economic costs of development, allow for the orderly planning of public improvements and services, allocate costs to achieve maximum utilization of public and private resources in the development process, and assure that appropriate measures to enhance and protect the environment are achieved.
- I. California Government Code Section 65864 et seq. and Title 17, Part II of the City of Vallejo Municipal Code authorize the City to enter into an agreement for the development of real property with any person having a legal or equitable interest in such property in order to establish certain development rights in such property. City has acknowledged in the Acquisition Agreement that Developer's interest in the Property pursuant to the Acquisition Agreement constitutes a legal or equitable interest in real property.
- J. Developer proposes the development of the Property for a mix of residential, industrial, office and other uses on the Property in accordance with the Specific Plan, entailing front-end investment in the maintenance, planning and development of the Property to achieve the goals of the Specific Plan, as further described and conditioned in this Development Agreement ("Project"),
- K. City desires the timely, efficient, orderly and proper development of the Project in furtherance of the goals of the Specific Plan for the Property.

- L. The City Council has found that this Development Agreement is consistent with the City's General Plan and the Specific Plan and it has been reviewed and evaluated in accordance with Title 17, Part II of the City of Vallejo Municipal Code.
- M. It is the intent of City and Developer to establish certain conditions and requirements related to review and development of the Project which are or will be the subject of subsequent development applications and land use entitlements for the Project as well as this Development Agreement.
- N. Because of the logistics, magnitude of the expenditure and considerable lead time prerequisite to planning and developing the Project, Developer requires assurances that the Project can proceed without disruption caused by a change in City's planning policies and requirements except as provided in this Development Agreement, which assurance will thereby reduce the actual or perceived risk of planning for and proceeding with development of the Project.
- O. City has determined that by entering into this Development Agreement (1) City will promote orderly growth and quality development on Mare Island in accordance with the goals and policies set forth in the Reuse Plan and Specific Plan, and (2) City will benefit from increased employment, commercial, housing and recreational opportunities created by the Project for residents of City.
- P. The following development approvals, entitlements, policies and findings have been adopted by City and applied to the Project:
 - (1) The final Environmental Impact Statement/Environmental Impact Report ("EIS/EIR") for the disposal and reuse of Mare Island as described in the Reuse Plan was prepared (SCH #940930029) and a Record of Decision was issued by the Navy on October 23, 1998.
 - (2) The City certified the EIS/EIR on November 17, 1998.
 - (3) The City amended the General Plan Land Use and Circulation map for Mare Island on March 30, 1999 after consideration of the Addendum to the EIS/EIR.
 - (4) The Mare Island Specific Plan/Master Plan was approved by the City on March 30, 1999.
 - (5) The City amended the Zoning Ordinance to zone Mare Island on March 30, 1999.
 - (6) The Mare Island Amendment of the Architectural Heritage and Historic Preservation Ordinance (Part II of Chapter 16.38 of the Vallejo Municipal Code was adopted on March 9, 1999 and amended on April 11, 2000.
 - (7) This Development Agreement.

The approvals and development policies described in this Recital P (including but not limited to all conditions of approval and the EIR Mitigation Monitoring and Reporting Program) are collectively referred to herein as the "Existing Approvals".

All References herein to Existing Approvals shall also include Future Approvals (defined in Recital Q, below) upon approval or adoption, unless otherwise noted.

- Q. In addition to the Existing Approvals, certain future approvals (the "Future Approvals") will be required from City and other agencies in order to facilitate the development of the Project. The Future Approvals may include, without limitation, amendments of the Existing Approvals, unit plans, design review approvals, subdivision maps, parcel maps, building permits, improvement agreements, use permits, grading permits, lot line adjustments, sewer and water connection permits, certificates of occupancy, rezonings, , certificates of appropriateness, permits, any other discretionary or ministerial approvals, and any amendments to, or actions repealing of, any of the foregoing and any environmental review required under CEQA and NEPA for such approvals. Future Approvals required from other agencies may include, without limitation, Army Corps of Engineers permits for flood plain protection, wetlands and management and drainage improvements, amendment of the Specific Plan, orders, permits, requirements and approvals of the San Francisco Bay Conservation and Development Commission ("BCDC"), California Environmental Protection Agency, Department of Toxic Substances Control ("DTSC") and the San Francisco Regional Water Quality Control Board, and agreements or approvals from the State Lands Commission or the Navy, or any amendments to any of the foregoing. The Future Approvals from the City are referred to collectively as the "City Future Approvals". The Future Approvals from other agencies are referred to collectively as "Other Agency Future Approvals." The term "Future Approvals" refers to both the City Future Approvals and the Other Agency Future Approvals. Future Approvals shall also include any subsequent or supplemental environmental impact report required by Public Resources Code Section 21166 or other environmental review required under any applicable provision of the California Environmental Quality Act or any environmental review required under the provisions of the National Environmental Protection Act or any similar Federal requirement, including all mitigation measures, monitoring programs and conditions adopted as a result of any such environmental review.
- R. Subject to the conditions and requirements of this Development Agreement, Developer may convey fee title interest in portions of the Property to third parties who will complete development of those portions of the Property. Developer may also convey portions of the Property to users who will apply to City, as needed, for required City Future Approvals to complete development of their portions of the Property.
- S. The terms and conditions of this Development Agreement have undergone review by City staff, its Planning Commission and its City Council at publicly noticed meetings and have been found to be fair, just and reasonable and in conformance with the Vallejo General Plan and Specific Plan and, further, the City Council finds that the economic

interests of City's citizens and the public health, safety and welfare will be best served by entering into this Development Agreement.

- T. City and Developer have reached mutual agreement and desire to voluntarily enter into this Development Agreement to facilitate development of the Project subject to conditions and requirements set forth herein.
- U. On March 20, 2001 the City Council of the City of Vallejo adopted Ordinance No. 1457N.C. (2d) approving this Development Agreement. The Ordinance took effect on April 20, 2001.

NOW, THEREFORE, with reference to the foregoing recitals and in consideration of the mutual promises, obligations and covenants herein contained, City and Developer agree as follows:

ARTICLE I

GENERAL PROVISIONS

1.1 Parties.

1.1.1 The City.

The City is a municipal corporation. The office of the City is located at 555 Santa Clara Street, Vallejo, California 94590. "City" as used in this Development Agreement, includes the City of Vallejo and any assignee of or successor to its rights, powers and responsibilities.

1.1.2 The Developer.

Developer is Lennar Mare Island, LLC, a California limited liability company. The principal office of Developer is 24800 Chrisanta Road, Mission Viejo, California 92691. The qualifications and identity of the Developer are of particular concern to the City and it is because of such qualifications and identity that the City has entered into this Development Agreement with Developer. Therefore, no voluntary or involuntary successor in interest of Developer shall acquire any rights or powers under this Development Agreement, except as permitted under Article IX hereof.

The parties hereby agree that, as of the Effective Date of this Development Agreement, the Developer has an equitable interest in the Property as follows: Developer has entered into the Acquisition Agreement providing for the Developer to acquire the Property from the City concurrently with the City's acquisition of fee title to the Property from the Navy. The parties also agree that nothing in the Acquisition Agreement or in any related agreements, including but not limited to any agreements relating to the formation and management of Developer, will interfere with or prevent the Developer from entering into this Development

Agreement or from fully complying with the terms and conditions of this Development Agreement.

Developer represents and warrants:

(a) that as of the Effective Date of this Development Agreement Developer is: (i) duly organized and validly existing under the laws of the State of California; (ii) qualified and authorized to do business in the State of California and has duly complied with all requirements pertaining thereto; and (iii) in good standing and has all necessary powers under the laws of the State of California to own property and in all other respects enter into and perform the undertakings and obligations of this Development Agreement;

(b) that no approvals or consents of any persons are necessary for the execution, delivery or performance of this Development Agreement by Developer, except as have been obtained;

(c) that the execution and delivery of this Development Agreement and the performance of the obligations of Developer hereunder have been duly authorized by all necessary actions and approvals required under any management and operating agreement for the limited liability company constituting Developer hereunder; and

(d) that this Development Agreement is a valid obligation of Developer enforceable in accordance with its terms.

1.1.3 Relationship of City and Developer.

It is understood that this Development Agreement is a contract that has been negotiated and voluntarily entered into by City and Developer and that the Developer is an independent contractor and not an agent of City.

The City and Developer hereby renounce the existence of any form of joint venture or partnership between them, and agree that nothing contained herein or in any document executed in connection therewith shall be construed as making the City and Developer joint venturers or partners.

1.2 Description of Property.

The property which is the subject of this Development Agreement (the "Property") is described in Exhibit A attached hereto and shown on the map attached hereto as Exhibit B.

1.3 Effective Date and Term of Agreement.

1.3.1 Effective Date.

This Development Agreement shall be effective after its execution by the parties and its recordation pursuant to Government Code Section 65868.5 (the recordation date being the “Effective Date”), which date in no event shall be earlier than the effective date of Ordinance No. ~~457~~457N.C.(2d) approving this Development Agreement. However, the parties specifically agree that the vesting of any and all rights under this Development Agreement, including, but not limited to the Applicable Law, shall be deemed to occur on the date that the Sub-LIFOC is executed by the parties and that such rights shall be vested as to the entire Property (the “Vesting Date”).

Section 65868.5 of the Government Code requires that this Development Agreement be recorded with the County Recorder no later than 10 days after City enters into this Development Agreement, and that the burdens of this Development Agreement shall be binding upon, and the benefits of this Development Agreement shall inure to, all successors in interest to the parties to this Development Agreement. Recordation of this Development Agreement is therefore required before the Property will be acquired by the Developer. City and Developer expressly acknowledge and agree that the United State of America (acting through the Navy or other agency of the United States government) by reason of its ownership of the Property is not subject to the provisions of this Development Agreement without its express written consent, notwithstanding the recordation of this Development Agreement. For the foregoing reasons, it is further acknowledged and agreed by City that the United States of America is not required to be a party to this Development Agreement nor is its consent required for the Developer to enter into this Development Agreement.

1.3.2 Term.

The term of this Development Agreement shall commence upon the later of the Effective Date or the Vesting Date and shall extend for a period of fifteen (15) years (the “Initial Term”) unless said Initial Term is terminated, modified or extended by circumstances set forth in this Development Agreement, including without limitation any Permitted Delay provided for under Section 4.3 hereof. Within thirty (30) days of the commencement of the Initial Term, City shall record an instrument giving notice of such date in order to clearly set forth the commencement date of the Initial Term.

The term has been established by the parties as a reasonable estimate of the time required to plan and carry out the Project, develop the Project and obtain the public benefits of the Project. City has determined that the Existing Approvals and this Development Agreement incorporate sufficient provisions to permit City to monitor adequately and respond to changing circumstances and conditions in granting permits and approvals and undertaking actions to carry out the Project. Consistent with the foregoing objectives, City and Developer contemplate it may be deemed mutually desirable to consider an extension of the Initial Term for up to three (3) additional five (5) year periods, (referred to respectively as the “First Extension”, “Second Extension” and “Third Extension”, and each individually as an “Extension”) as follows:

(a) If Developer’s rights under this Development Agreement have not been otherwise terminated, Developer may request the First Extension by delivering to City not earlier than 270 days nor later than 120 days prior to the expiration of the Initial Term a written

request for the First Extension, which request shall be acted on by City pursuant to Section 1.3.2(d), below.

(b) If the First Extension of this Development Agreement has been approved or deemed approved by City and Developer's rights under this Development Agreement have not otherwise been terminated, Developer may request the Second Extension by delivering to City not earlier than 270 days nor later than 120 days prior to the expiration of the First Extension a written request for the Second Extension, which request shall be acted on by City pursuant to Section 1.3.2(d), below.

(c) If the Second Extension of this Development Agreement has been approved or deemed approved by City and Developer's rights under this Development Agreement have not otherwise been terminated, Developer may request the Third Extension by delivering to City not earlier than 270 days nor later than 120 days prior to the expiration of the Second Extension a written request for the Third Extension, which request shall be acted on by City pursuant to Section 1.3.2(d), below.

(d) Upon receipt of a request from Developer for an Extension, City shall undertake a review of Developer's good faith compliance with the terms of this Development Agreement in the same manner as set forth in Article V for an annual review, unless the annual review for the prior year has been concluded within 90 days of the request (in which case the City may elect to use the findings of such recent annual review), and both Developer and City shall comply with the provisions of Article V with respect to such review so that it can be completed prior to the termination date of the Initial Term or previously granted Extension, if applicable. City may deny, condition or shorten the time of Developer's request for an Extension only if, following the review, the City Council of City finds, based on substantial evidence, that Developer is in uncured material default under this Development Agreement. "Uncured material default" shall include, but shall not be limited to, failure by Developer to be in material compliance with the development of infrastructure in accordance with the Specific Plan, as it may be amended, or failure by Developer to satisfy other material requirements and conditions of this Agreement. If at the end of the Initial Term (as such may have been previously extended), City has not denied the request for an Extension, such Extension shall be deemed to be approved. If the term of this Development Agreement is extended, City shall promptly record an instrument giving notice of such Extension and setting forth the dates of the Extension.

Following the expiration of the term of this Development Agreement (including any extensions), or the earlier completion of development of the Project and all of the Developer's obligations in connection therewith (except for continuing payments and obligations under any financing mechanisms established or created for all or any portion of the Project), this Development Agreement shall be deemed terminated and of no further force and effect, subject, however, to the provisions of Section 4.8 hereof.

1.4 Revisions to Schedule of Performance; Entitlement Schedule.

The proposed date of completion of development of the Project is contemplated to be on or before the expiration of the term of this Development Agreement. At the time of entering into this Development Agreement and at the time of each annual review thereafter pursuant to Article V, and from time to time, as reasonably requested by City, Developer shall submit to City any proposed changes to the Projected Entitlements Process (attached hereto as Exhibit E) or the Schedule of Performance (attached hereto as Exhibit D) and any proposed changes to the intended build-out schedule of the portions of the Project which have not yet been completed, together with any other information pertaining to the timing and scheduling of the Project reasonably requested by City.

ARTICLE II

DEVELOPMENT OF THE PROPERTY

2.1. Use of the Property and Applicable Law.

2.1.1 Permitted Uses.

The permitted uses of the Property, the density or intensity of use, the maximum height and size of proposed buildings, design criteria, open space requirements, provisions for reservation or dedication of land for public purposes, and requirements for infrastructure and public improvements shall be governed by the Existing Approvals and the Applicable Law, defined in Section 2.3 below.

2.1.2 Mandatory Requirements.

As a condition to the development and use of the Property, Developer shall:

(a) Construct infrastructure in accordance with the “Infrastructure Master Plan” contained in the Specific Plan, as may be amended, provided that Developer consents to such amendment;

(b) Submit a Demolition Phasing Plan within 120 days of the date of execution of this Development Agreement for approval by the City, which approval shall not be unreasonably withheld; and

(c) Seek to comply diligently and in good faith with the “cumulative job projection” set forth in Column 2 of Exhibit D, provided however, that failure to meet the job projections or revenue targets set forth in Exhibit D shall not constitute a default under this Development Agreement.

2.1.3 Project Development.

The parties agree that development of the Project shall be in accordance with the Existing Approvals as may be amended from time to time and the terms and conditions of this Development Agreement. In the event of an express conflict between this Development Agreement and the Existing Approvals (other than this Development Agreement), this Development Agreement shall control. Except as expressly provided in Section 6.1 hereof, Developer shall have no liability under this Development Agreement (other than the potential termination of this Development Agreement or Developer's rights hereunder as provided herein) if the contemplated development of the Project fails to occur.

2.2 Compliance with Acquisition Agreement.

In the planning and development of the Property, the Developer shall faithfully comply with and shall not cause or permit a violation of the Acquisition Agreement. Under certain conditions, after notice and expiration of the applicable cure periods as set forth in the Acquisition Agreement, a default as described in the Acquisition Agreement may constitute a default under this Development Agreement.

2.3 Applicable Rules, Regulations and Policies.

Entitlement and development applications for each phase of the Project will be evaluated by City based upon the contents of such applications submitted by Developer and their consistency with this Development Agreement and the Existing Approvals.

In recognition of the extraordinary, long-term investment in planning and architectural and engineering resources necessary to further the reuse and development of Mare Island, the rules, regulations and official policies applicable to development of the Project shall be those in force and effect on the Vesting Date, as may be set forth in this Development Agreement and the Existing Approvals (the "Applicable Law"). With respect to matters not addressed by this Development Agreement or the Existing Approvals, the Applicable Law shall be those rules, regulations, and official policies in force and effect on the Vesting Date of this Development Agreement pertaining to land use, development, subdivisions and planning. Applicable law shall include but not be restricted to the City's General Plan, Mare Island Specific Plan, and City ordinances and resolutions pertaining to, for example, but not by way of limitation, permitted uses, building locations, timing of construction, densities, design, heights, infrastructure, affordable housing, parks and recreation. City shall not amend or repeal the Applicable Law except as provided in this Development Agreement, and Developer is hereby vested with the right to develop the Property as set forth in the Applicable Law, subject to the following and all other provisions of this Development Agreement including the Existing Approvals:

2.3.1 Consistency of Future Approvals With the Applicable Law.

To the extent it has authority to do so, City agrees to grant and implement the Future Approvals necessary to accomplish development of the Project for the uses and to the density or intensity of development described and shown (i) in the Existing Approvals, and (ii) the Applicable Law in effect on the Vesting Date. If any existing provision of the Applicable Law is in conflict with the provisions of this Development Agreement including the Existing Approvals, the provisions of this Development Agreement including the Existing Approvals shall prevail. (Notwithstanding the above, Developer, in its sole discretion and upon prior written notice to the City, may elect to apply to the Project those future City laws, rules, regulations and policies that would otherwise apply to the Project in the absence of this Development Agreement.) For purposes of this provision, and similar provisions, of this Development Agreement, and subject to the provisions of Section 2.10, below, a conflict must be material and shall not be deemed to exist with respect to rules, ordinances, regulations or official policies which are of a kind or application similar to those which are permitted to be made applicable to the Project by the provisions of this Development Agreement, including but not limited to the provisions of Sections 2.1.2, 2.2 and this Section 2.3. (By way of illustrating the application of the foregoing, the Specific Plan is by its nature general and diagrammatic in many respects. At a more specific level of detail of development, it may be found to inadvertently conflict with existing codes and specifications of City applicable to that level of detail. It is not the intent of this Section 2.3.1 or similar provisions of this Development Agreement to preclude City's application of existing codes and specifications under such circumstances where the conflict, to the extent it exists, results from refinement of the Project to a more specific level of detail from a more general level previously approved. Examples: (i) Infrastructure locations may require change at the engineering design level to comply with site conditions or City specifications. (ii) A City code provision imposing a greater park dedication requirement or an overall lesser density for a parcel than that specified in the Specific Plan or this Development Agreement would not apply.)

2.3.2 Applicable Building and Construction Standards.

All building and construction standards, including but not limited to the Uniform Building Code, Uniform Plumbing Code, Uniform Swimming Pool Code, Uniform Electrical Code and Uniform Mechanical Code, Uniform Fire Code, State Historic Building Code, Uniform Abatement of Dangerous Buildings Code, Uniform Housing Code, Chapter 12.07 of the Vallejo Municipal Code, Seismic Hazard Identification and Mitigation Program(Chapter 12.50 of the Vallejo Municipal Code), and the Mare Island Building and Fire Code, applicable to the Property, whether as to existing or future structures, are not subject to this Development Agreement, and Developer shall develop the Project in accordance with such codes as and when adopted by the City. Notwithstanding the above and only to the extent such "grandfathering" is permitted by law, City shall apply the uniform codes listed above from a previous year notwithstanding subsequently adopted code updates to the Project.

2.3.3 Compliance With Federal and State Requirements.

Developer, as a Project Cost and at no cost to City, unless otherwise expressly provided, shall comply with lawful requirements of, and obtain all permits and approvals

required by, regional, State and Federal agencies having jurisdiction over Developer's activities in furtherance of this Agreement, including but not limited to Other Agency Future Approvals. By way of example, Developer shall comply with the conditions of DTSC and RWQCB permits and approvals and the Other Agency Future Approvals associated with environmental remediation activities on the Property, including those activities that may be contemplated by the Early Transfer Documents provided, however, that the failure of Developer to comply with any provision or provisions of the Early Transfer Documents, while such failure may affect the timing and phasing of the development of the Project, shall not constitute default of this Development Agreement.

2.3.4 Fees.

Except as otherwise provided in this Development Agreement, only those fees and dedications and exactions set forth in Exhibit F (the "Schedule of Fees"), and any cost of living increases thereto as authorized by the City's development fee ordinances as of the Vesting Date, may be applicable to the development, buildout, occupancy, and use of the Property for the purposes of mitigating environmental and other impacts, providing infrastructure, and funding required service connections, provided however, that this provision shall not limit the right of any other local, regional, state or federal agency or district to directly impose otherwise lawful fees on the Project, including non-City fees imposed by such agencies or districts and collected by City solely for the benefit of such agencies or districts. Notwithstanding the above, this Development Agreement shall not limit the authority of City to charge any and all reasonable processing fees, including those identified as processing fees on the Schedule of Fees, and including application and inspection and monitoring fees, for land use approvals, grading and building permits and other permits and entitlements, which are in force and effect on a City-wide basis (except as limited by other development agreements or other vesting mechanisms) at the time those permits, approvals or entitlements are applied for on any or all portions of the Project. All such processing fees shall be limited as set forth in California Government Code Section 66014. In addition, City and Developer agree to cooperate in good faith to establish an equitable and mutually satisfactory funding mechanism for the construction of certain transportation infrastructure improvements, including Developer's fair share of improvements benefiting the Project which are (i) specifically identified in a subsequently adopted Mare Island Infrastructure Master Plan, as referenced in Exhibit E attached hereto, and (ii) the Highway 37 North Gate and Causeway Bridge infrastructure improvements (the "Gateway Improvements") as set forth in the January 2001 Vallejo Transportation and Mare Island Access Study - Multimodal Facility Location and Design study prepared by Korve Engineering. The parties contemplate that the Infrastructure Master Plan will be incorporated as part of the SPA. The parties' cooperation obligations with respect to establishment of a funding mechanism for construction of such transportation infrastructure shall automatically terminate on the expiration of Three Hundred Sixty-Five (365) days following the City's adoption of the SPA.

2.3.5 Changes in City Laws.

This Development Agreement shall not preclude the application to the development of the Property of changes in City laws, regulations, plans or policies, the terms of which are specifically mandated and required by changes in State or Federal laws or regulations

as provided in Government Code Section 65869.5. In the event State or Federal laws or regulations enacted after the Vesting Date of this Development Agreement or action by any other governmental agency other than City prevent or preclude compliance with one or more provisions of the Applicable Law or this Development Agreement, or require changes in plans, maps or permits approved by City, this Development Agreement shall be modified, extended or suspended as may be necessary to comply with such State or Federal laws or regulations or the regulations of such other governmental agency. Immediately after enactment of any such new law or regulation, the parties shall meet and confer in good faith to determine the necessity of any such modification or suspension based on the effect such modification or suspension would have on the purposes and intent of this Development Agreement. It is the intent of the parties that any such modification or suspension be limited to that which is necessary, and to preserve to the extent possible the original intent of the parties in entering into this Development Agreement. If the parties have met and conferred and failed to agree on City's proposed modification or suspension, and City acts to approve such modification or suspension, and Developer continues to believe, in its reasonable business judgment, that such modification or suspension will significantly affect the economic assumptions underlying the Approved Participation Model, the Project or any portion thereof, then Developer shall have the right, at its sole election, to require a recalculation of the "Economic Parameters" of the Acquisition Agreement, as set forth in Section 5.2 of the Acquisition Agreement. Thereafter, if the results of such recalculation are such that Developer, in its reasonable business judgment, still believes that such modification or suspension will significantly affect the economic assumptions underlying the Approved Participation Model, the Project or any portion thereof, Developer may submit the matter to arbitration pursuant to Section 6.3, the sole issue of which shall be whether City's approval of such modification or suspension under this Section 2.3.5 was arbitrary or capricious. In the event that, following the conclusion of such arbitration, it is determined that City's approval of such modification or suspension of the Development Agreement was not arbitrary or capricious, and Developer continues to believe, in its reasonable business judgment, that such modification or suspension will significantly affect the economic assumptions underlying the Approved Participation Model, the Project or any portion thereof, Developer shall have the right, at its sole election, to terminate this Development Agreement by written notice to City, subject to the provisions of Section 4.8 hereof.

In addition, Developer shall have the right, as a Project Cost and at no cost to City, to challenge the new law or regulation preventing compliance with the terms of this Development Agreement, and in the event such challenge is successful, this Development Agreement shall remain unmodified and in full force and effect. In the event that Developer so challenges the new laws or regulations, City reserves the right to take any position in such Developer challenge, even if contrary to Developer, in order to protect City's lawful authority or jurisdiction or financial interests.

2.3.6 Federal or State Actions.

To the extent that any actions of Federal or State agencies (or actions of other governmental agencies, including City, required by Federal or State agencies or actions of City taken in good faith in order to prevent adverse impacts upon City by actions of Federal, State or other governmental agencies) have the effect of preventing, delaying or modifying development

of the Project or any portion thereof, City shall not in any manner be liable for any such prevention, delay or modification of said development. Such actions include, but are not limited to, flood plain or wetlands designations and actions of City or other governmental agencies as a result thereof and the imposition of air quality or transportation measures or sanctions and actions of City or other governmental agencies as a result thereof. As a condition to being able to proceed with development, Developer may be required, at its cost, which cost shall be a Project Cost, subject to the rights of Developer in Section 2.3.5, without cost to or obligation on the part of City, to participate in such regional or local programs and to be subject to such development restrictions as may be necessary or appropriate by reason of such actions of Federal, State or other governmental agencies (or action of City taken in order to prevent adverse impacts upon City by actions of Federal, State or other governmental agencies). Any such actions described in this paragraph which prevent or delay development of the Project shall constitute a permitted delay as defined in Section 4.3 hereof. The imposition of taxes, fees or other charges or costs mandated by such Federal or State actions, which do not materially add to the cost of developing the Project but which do not otherwise prevent, delay or modify the Project shall not be deemed actions which prevent, delay or modify development of the Project for purposes of the foregoing provisions of this paragraph.

2.3.7 City's Police Power.

Nothing in this Development Agreement shall be construed to limit the authority of City in the exercise of its police power or pursuant to Federal or State mandate to adopt and apply to Developer and the development of the Project codes, ordinances, policies, rules and regulations which have the legal effect of protecting persons or property from conditions which create a substantial threat to health, safety or physical risk.

2.3.8 Project Standards.

The rules, regulations and official policies governing design, improvement and construction standards and specifications applicable to the Project shall be those set forth in the Applicable Law. Rules, regulations, policies, standards and specifications applicable to the Project and not addressed in the Applicable Law shall be those in force and effect on a City-wide basis at the time of the applicable permit approval, provided such standards are not arbitrarily imposed on the Property. For purposes of this Section 2.3.8, the determination of a conflict shall be governed by the same principles set forth in Section 2.3.1.

2.3.9 Infrastructure Standards.

All streets, roads, utilities, drainage systems, traffic control signs, markings and signal systems, streetscape and street lighting, shall be designed and constructed to the engineering, design and construction standards as set forth in the Applicable Law and the Future Approvals, including but not limited to the provisions of the Specific Plan addressing the special constraints and unique characteristics presented by the reuse and development of Mare Island. Standards not addressed in the Applicable Law shall be those existing on a City-wide basis at the time of the applicable permit approval, provided such standards are not arbitrarily imposed on the Property. Such standards shall include those construction standards contained in applicable sections of the City of Vallejo Municipal Code, the Standard Specifications and Standard Details referenced therein, the Uniform Building Code adopted by the City, and to the extent applicable for use by the City in connection with the approval of drainage facilities, standard specifications formally adopted by the Vallejo Sanitation and Flood Control District as of the Effective Date. As used in this Section 2.3.9, “streetscape” shall include landscaping irrigation systems, plantings, special paving materials, walls, fences and other features intended to enhance the aesthetic quality of the public streets, grounds and access-ways.

2.3.10 City’s Future Discretionary Authority.

By approving the Existing Approvals, Acquisition Agreement and this Development Agreement, City has made a final policy decision that the Project is in the best interests of the public health, safety and general welfare. Accordingly, to the extent that any application for a Future Approval is consistent with the policy decisions reflected by the Existing Approvals, the Applicable Law and this Development Agreement, City shall not use its discretionary authority to change such policy decision or otherwise to prevent or delay development of the Project as set forth in the Existing Approvals.

City may deny an application for a City Future Approval only if such application does not substantially comply with this Development Agreement or the Applicable Law, or does not substantially comply with the Existing Approvals. City may approve an application for such a Future Approval subject only to those conditions necessary to bring the Future Approval into compliance with this Development Agreement or the Applicable Law, or necessary to make the Future Approval consistent with the Existing Approvals. If City denies any application for a Future Approval, City must specify in writing the reasons for such denial and may, but is not required to, suggest a modification which could be approved. Any such specified modifications must be consistent with this Development Agreement, the Applicable Law and the Existing Approvals.

2.3.11 Future Use of EIS/EIR.

The parties understand that the EIS/EIR, including any subsequent or supplemental EIS/EIR, is intended to be used in connection with each of the Existing Approvals and Future Approvals needed for the Project. Consistent with both NEPA and CEQA policies and requirements applicable to the EIS/EIR, City agrees to use the EIS/EIR in connection with the processing of any Future Approval to the extent allowed by law and not to impose on the

Project any mitigation measures or other conditions of approval other than those specifically imposed by the Existing Approvals and the Mitigation Monitoring Program or specifically required by the Applicable Law.

2.4 Density.

Developer does not currently intend to apply for residential density increases or bonuses on the real property, and City does not intend to revise the maximum density and dwelling unit totals established by the Specific Plan, thus insuring that appropriate facilities and services are planned and implemented. Specifically, Developer agrees that the total number of residential units to be developed pursuant to the Specific Plan, including residential units restricted for low- and moderate- income persons and families, shall not exceed 1,400 residential units, as permitted under the Specific Plan and vested by this Development Agreement, unless upon subsequent application by Developer, City subsequently approves a greater number by amendment to the Specific Plan, which subsequent approval and amendment shall be in the sole and absolute discretion of City. As used herein, "residential units" shall not include dormitory or other student housing, congregate care facilities, hotels, bed-and-breakfast establishments or units associated with governmental facilities. Nothing herein shall preclude Developer or City from proposing an amendment to the Specific Plan to increase densities or make other revisions, in accordance with all applicable City requirements.

2.5 Development Timing and Restrictions.

The parties acknowledge that Developer cannot at this time predict with certainty when or the rate at which phases of the Property would be developed. Such decisions depend upon numerous factors which are not all within the control of Developer, such as market orientation and demand, interest rates, competition, completion of remediation by the U.S. Government and other factors. The Phasing Plan attached as Exhibit C reflects City's and Developer's best efforts to anticipate the likely phasing of the Project, based upon the parties' information as of the date of execution of this Development Agreement. Because the California Supreme Court held in *Pardee Construction Co. v. City of Camarillo*, 37 Cal.3d 465 (1984), that the failure of the parties therein to provide for the timing of development resulted in a later adopted initiative restricting the timing of development controlling the parties' agreement, it is the intent of City and Developer to hereby acknowledge and provide for the right of Developer to develop the Project at such rate and times as Developer deems appropriate within the exercise of its sole and subjective business judgment, subject to the terms, requirements and conditions of the Existing Approvals and this Development Agreement (including without limitation infrastructure phasing applicable to the Project, and the provisions of Sections 2.1, 2.2 and 2.3, above). City acknowledges that such a right is consistent with the intent, purpose and understanding of the parties to this Development Agreement, and that without such a right, Developer's development of the Project would be subject to the uncertainties sought to be avoided by the Development Agreement Statutes (California Government Code Section 65864, et seq.) and Title 17, Part II of the City of Vallejo Municipal Code and this Development

Agreement, Developer will use its best efforts, in accordance with its own business judgment and taking into consideration market conditions and other economic factors influencing Developer's business decision, to commence or to continue development, and to develop the Project in a regular, progressive and timely manner in accordance with the provisions and conditions of this Development Agreement and with the Existing Approvals.

Off-site improvements required may be specifically tied to certain phases of the Project. The schedule for provisions of these off-site improvements, as they relate to a particular phase, shall be governed by the Existing Approvals or Future Approvals, as applicable.

2.6 Undergrounding of Utilities.

All existing above-ground utilities on the Property shall be placed underground, and all new utilities on the Property will be placed underground, in accordance with City development standards and the requirements of the applicable utility companies and to the extent feasible. The portion of the costs incurred by Developer for the undergrounding of utilities shall be a Project Cost.

2.7 ADA Compliance.

Developer shall comply with the requirements of the Americans with Disabilities Act (ADA) and all other requirements of applicable federal and state laws with respect to its development of the Project as applicable to Developer.

2.8 Prevailing Wages.

Developer shall pay prevailing wages if and as required by applicable federal and state laws.

2.9 Local Employment and Contracting.

Developer agrees that it will use good faith efforts to hire qualified Vallejo residents or former Mare Island Naval Shipyard employees for new positions created by Lennar Mare Island in its hiring of employees related to the development and management of the Project. To the extent reasonably feasible, Developer shall also require its independent third party contractors to use good faith efforts to hire qualified Vallejo residents or former Mare Island Naval Shipyard employees for new positions created by such contractors related to the development of the project, provided that any failure by Developer's contractors shall not constitute a default by Developer under this Agreement. Developer shall, by December 1 of each year, submit to the City a list of the names and city of residence of its employees and officers, and shall periodically provide information to the City regarding its work force. Developer agrees to use good faith efforts to contract with qualified Vallejo businesses for services and/or products, as appropriate, consistent with the goals of the Reuse Plan. The City acknowledges that Developer and its third party contractors have the ultimate right to choose their employees and contractors. For new positions, good faith efforts may include, but not be restricted to, providing job announcements to the City, Napa-Solano Building Trades Council and other such local organizations.

2.10 Subsequently Enacted Rules and Regulations; Initiatives.

The City may, hereafter, during the term of this Development Agreement apply such newer City enacted or modified ordinances, rules, regulations and official policies adopted on a City-wide basis (each individually, a "City Law") (except as limited by other development agreements or other vesting mechanisms) which are not in conflict with the terms of the Existing Approvals and Applicable Law. To the extent any changes in the General Plan, Specific Plan, the zoning codes or other rules, ordinances, regulations or official policies (whether adopted by means of an ordinance, initiative, resolution, policy, order or moratorium, initiated or instituted for any reason whatsoever and adopted by the City Council, Planning Commission or any other Board, Commission or Department of City or any designated officer or employee thereof, or by the electorate) are in conflict with the terms of the Existing Approvals and the Applicable Law, the Existing Approvals and the Applicable Law, shall prevail. If any City Law is enacted or imposed by initiative, referendum or moratorium, or by the City Council directly or indirectly in connection with any proposed initiative, referendum or moratorium, which City Law would conflict with Applicable Law or this Development Agreement or reduce the development rights provided by this Development Agreement, such City Law shall not apply to the Project. City shall cooperate with Developer pursuant to Section 6.4 and shall undertake such actions as may be necessary to ensure this Agreement remains in full force and effect. City shall not adopt or enact any City Law, or take any other action that would conflict with the express provisions of this Development Agreement, the Existing Approvals or the Future Approvals. Developer reserves the right to challenge in court any City Law that would conflict with the Existing Approvals and Applicable Law or reduce the development rights provided by this Development Agreement.

Without limiting the generality of the foregoing, any City Law shall be deemed to conflict with the Existing Approvals and the Applicable Law, or reduce the development rights

provided thereby if it would accomplish any of the following results, either by specific reference to the Project or as part of a general enactment which applies to or affects the Project: (a) reduce the total number of residential units permitted to be developed on the Property to fewer than 1,400 units, or reduce the residential densities or intensity permitted by the Applicable Law; (b) limit or reduce the total amount of non-residential density or intensity of use of the Project, or any part thereof, otherwise require any reduction in the total amount of non-residential square footage or number of proposed buildings or other improvements or revise the densities permitted by the Applicable Law; (c) except as provided in the Applicable Law, change any land use designation or permitted use of the Project set forth in the Applicable Law; (d) except as provided in the Applicable Law, limit or control the location of buildings, structures, grading, or other improvements of the Project in a manner that is inconsistent with or more restrictive than the limitations included in the Applicable Law; (e) except as provided in the Existing Approvals or Applicable Law, limit or control the rate, timing, phasing or sequencing of the approval, development or construction of all or any part of the Project; (f) apply to the Project any City Law otherwise allowed by this Development Agreement that is not uniformly applied on a City-wide basis to all substantially similar types of uses; or (g) require the issuance of additional permits or approvals by City other than those required by the Applicable Law.

2.11 Homeless Assistance Act Compliance.

The parties acknowledge that compliance with the Base Closure Community Redevelopment and Homeless Assistance Act of 1994 (Public Law 103-421) (the “Homeless Assistance Act”) has been substantially undertaken. City and Developer shall cooperate to ensure that the requirements of the Homeless Assistance Act with respect to the Property are complied with in the development of the Project; provided, however, that to the extent there are remaining mandatory federal obligations to be satisfied, Developer shall continue to cooperate in good faith with City to determine which portion or portions of the Property shall be used for such compliance or, if permitted by the Homeless Assistance Act, if there are alternative methods of complying with any such remaining obligations.

2.12 Credit for Park Dedications.

2.12.1 Satisfaction of City Park Requirements.

Chapter 3.18 of the Vallejo Municipal Code (the “Park Dedication and Fee Ordinance”) sets forth City’s fee schedule and alternative land dedication procedures for mitigation by residential subdividers of parks and recreation impacts. City and Developer desire to set forth the terms upon which the parties agree that the requirements of the City’s Park Dedication and Fee Ordinance may be satisfied by Developer. Further, given the development constraints created by the unique historic nature of Mare Island, the parties realize that certain parcels intended to be dedicated by Developer for use as “Community Parks” and “Neighborhood Parks” (as those terms are defined in the Park Dedication and Fee Ordinance) may not meet certain standards of the Park Dedication and Fee Ordinance. Notwithstanding the foregoing, the parties desire to provide now for the proposed dedication and use of certain parcels as parks and the realization of credit for such dedication by Developer. Given these considerations, the parties

hereby agree that Developer shall be deemed to have satisfied all City requirements related to the dedication, improvement and maintenance of parks and public recreation facilities, including without limitation the Park Dedication and Fee Ordinance, upon completion of the following:

(a) Specific Plan Areas 2, 6, 7 and 8.

i. Improvement and dedication to City, and acceptance by City, of a community park consisting of approximately 25 acres (the "Community Park"). The Community Park shall contain playing fields, hiking trails and scenic outlooks. It shall be linked to other public recreation facilities, nearby residential areas and the elementary school by a pedestrian pathway system.

ii. Improvement and dedication to City, and acceptance by City, of a neighborhood park consisting of approximately 6 acres ("Morton Field"). Morton Field shall be expanded for use as sports playing fields.

iii. Improvement and dedication to City, and acceptance by City, of a neighborhood park consisting of approximately 3 acres ("Marine Parade Grounds"). Consistent with the project guidelines for historic resources, the Marine Parade Grounds shall be upgraded with a sprinkler system for its continued use as a neighborhood turfed playing field.

iv. Improvement of certain private open space, including pocket parks, tot lots and neighborhood common areas (collectively, the "Pocket Parks"), consisting of approximately 12 acres and located within the future residential areas on Mare Island. The Pocket Parks shall be developed to specifications and standards determined by Developer, with consent of the City, which consent shall not be unreasonably withheld, at the time of submission of subdivision map applications for the adjacent residential development. Developer, in its sole and absolute discretion, may elect to convey the Pocket Parks to a homeowners' association.

(b) Specific Plan Area 3. Improvement of a waterfront promenade consisting of approximately 5 acres (the "Area 3 Promenade"), renovated consistent with standards and requirements of the Bay Conservation and Development Commission and those guidelines and policies set forth in the Specific Plan.

(c) Specific Plan Area 4.

i. Improvement and dedication to City, and acceptance by City, of a neighborhood park consisting of approximately 5 acres (“Alden Park”). Consistent with the project guidelines for historic resources, Alden Park shall be renovated by Developer to allow for its continued use for ceremonial, passive recreation and community event purposes.

ii. Improvement and dedication to City, and acceptance by City, of a neighborhood park consisting of approximately 3 acres (“Chapel Park”). Consistent with the project guidelines for historic resources, Chapel Park shall be renovated by Developer to allow for its continued use for ceremonial, passive recreation and community event purposes.

iii. Improvement of a waterfront promenade consisting of approximately 2 acres (the “Area 4 Promenade”), renovated consistent with standards and requirements of the Bay Conservation and Development Commission and those guidelines and policies set forth in the Specific Plan.

(d) Specific Plan Area 9. Improvement and dedication to City, and acceptance by City, of a neighborhood park consisting of approximately 5 acres (“Club Drive Park”). Consistent with the project guidelines for historic resources, Club Drive Park shall be renovated by Developer to allow for its continued use for ceremonial, passive recreation and community event purposes.

(e) Specific Plan Area 10. Improvement of a pedestrian link from Area 9 to the adjacent regional park (the “Pedestrian Link”), which Pedestrian Link may be primarily within the public right-of-way but which shall contain certain waterfront outlooks or other public access areas (the “Waterfront Outlooks”). The Waterfront Outlooks shall provide visual, and where feasible, physical public access to the waterfront, and shall be designed consistent with the standards and requirements of the Bay Conservation and Development Commission.

2.12.2 No Developer Obligations for Additional Park Dedication or Improvements.

Except as set forth in Section 2.12.1 above, Developer shall have no additional obligation to dedicate or improve portions of Mare Island for use as public parks. Developer’s development and use of the Property shall be consistent with the land use designations set forth in the Existing Approvals.

2.12.3 Approval By City of Park Improvements and Acceptance of Offers of Dedication.

Prior to commencement of improvements for each park listed above and dedication of such park to the City, Developer shall submit a park improvement plan for such park to the Director of Development Services for evaluation and approval, which approval shall not be unreasonably withheld. The Director of Development Services may consult with the Greater Vallejo Recreation District during the approval process. The discretion of the Director of Development Services in approving each such park shall be limited to an evaluation of whether such plan substantially complies with (i) the criteria for each such park set forth in this Section 2.12, and (ii) the standards of the Greater Vallejo Recreation District as such standards

exist on the Effective Date. This determination shall be made in light of the unique physical and historical characteristics and constraints of Mare Island. City shall accept each offer of dedication of the parks described in this Section 2.12 within 60 days of such offer by Developer, provided that the applicable park improvements are completed consistent with the approved park improvement plans.

2.12.4 Timing of Park Improvement and Dedication.

At the time of the filing by Developer of a final subdivision map on the parcel(s) immediately adjacent to each park listed in Section 2.12.1 above, City and Developer shall enter into a mutually satisfactory improvement agreement for such park consistent with the standards and criteria set forth herein. Promptly upon completion of the improvements for such park by Developer and receipt of written notice thereof by City, and in no event more than 30 days following receipt of such notice, City shall accept Developer's offer of dedication of such park. Notwithstanding the above, in light of the existing public use of certain historical parks on Mare Island and the City's desire to provide uninterrupted public access to such parks, Developer may at its option convey Alden Park, Chapel Park, Club Drive Park and Marine Parade Grounds to City promptly following conveyance of such parks to Developer, provided that prior to conveyance to City, Developer and City shall have entered into a mutually satisfactory improvement agreement providing for (i) the future improvement and timing of improvement of each such park consistent with the standards and criteria set forth herein, (ii) minor adjustments, if necessary, to the boundaries of such parks to accommodate development on adjacent parcels and roadways, and (iii) reasonable access by Developer to such parks to facilitate adjacent development.

2.12.5 Revisions to Park Dedications.

The City acknowledges that minor revisions to specific park locations, acreage and development criteria (the "Park Revisions") may be necessary to accommodate future changed circumstances related to the Project. Upon a finding by the Director of Development Services, after notice to and consultation with the Greater Vallejo Recreation District, that the Park Revisions substantially comply with the Specific Plan and do not substantially reduce Developer's obligations pursuant to this Section 2.12, such Park Revisions shall be approved administratively by the Director of Development Services and automatically incorporated into this Agreement without formal amendment.

2.13 Progress Meetings.

City and Developer shall have regular meetings during the term of this Development Agreement to discuss the progress of the development and construction of the Project. Such meetings shall be attended by representatives of the parties with experience and expertise in the relevant disciplines to the stage of the development and construction process.

2.14 Life of Project Approvals.

Unless otherwise expressly specified in any Existing Approval, the terms of:

- (a) Any future tentative map (including vesting maps, map amendments and lot line adjustments) which may be approved for the Project (as provided for in the Subdivision Map Act, Government Code Sections 66410 et seq.); or
- (b) Any other Existing Approval,

shall automatically be extended for the longer of the duration of this Development Agreement (including any Extensions) or the term otherwise applicable to such Existing Approval if this Development Agreement is no longer in effect.

The term of this Development Agreement and any subdivision map or other Existing Approval shall not include any period of Permitted Delay.

ARTICLE III

OBLIGATIONS OF THE PARTIES

3.1 Developer Obligations.

In addition to those obligations of Developer under the Existing Approvals described in Recital P, Developer shall have the following obligations:

3.1.1 Development of the Property.

In consideration of City entering into this Development Agreement, Developer has agreed that if Developer commences development of the Property (and proceeds to develop the Property), such development shall be in conformance with all of the terms, covenants and requirements of this Development Agreement and the Existing Approvals, and Developer shall perform those specific obligations and provide those specific contributions identified in the conditions of approval and exhibits to the Existing Approvals. Developer and its successors and assigns, as applicable, shall as a Project Cost, pay when due any and all fees, charges and other costs, including traffic impact fees, public facility fees and other mitigation impact fees and costs, which are imposed pursuant to this Development Agreement or are otherwise lawfully imposed on all or any portion of the Project, whether imposed by City or other agencies, which may include, but are not limited to, fees to help pay for off-site improvements of benefit to the Project or the Property.

3.1.2 Effects of Litigation.

In the event that litigation is timely instituted, and a final judgment is obtained, which invalidates in its entirety this Development Agreement or a substantial benefit to Developer under the Applicable Law, then Developer shall have no further obligations whatsoever under this Development Agreement except as set forth in Section 4.8 hereof. Subject

to the provisions of Section 6.4.2, City may tender the defense of any such litigation to Developer and Developer's counsel, in which case Developer shall bear all costs of such litigation, including City's, legal and court costs in connection therewith; otherwise, each party shall bear their own respective costs, if any, arising from any such defense. All Developer's costs incurred under this Section 3.1.2 shall be Project Costs.

3.1.3 Financing Mechanisms.

Developer may request that City establish a Community Facilities District or other public financing mechanism, with City cooperation and at no cost to City, to finance a portion of the public infrastructure and services for the Project. Developer's costs associated with formation of a Community Facilities District or other public financing mechanism shall be a Project Cost.

3.1.4 Formation and Responsibility of Neighborhood Associations.

If City and Developer mutually determine that a neighborhood association should be formed for a portion of the Project or such association is required by Applicable Law, Developer shall be responsible for the formation of such association to maintain neighborhood facilities and private open space and to assure uniform exterior maintenance and appearance of the residential units.

3.1.5 Maintenance of Public Areas and Open Space.

City shall assume responsibility for the maintenance of all parks and open space after such areas have been dedicated by Developer. The parties anticipate that a landscape maintenance district or other funding mechanism may be formed for the maintenance of the waterfront promenade, historic plazas, open space, street landscaping and other such areas. City will accept offers of dedication of open space to be left in its natural condition, provided that City is reasonably satisfied as to the level of cost or potential liability, if any, associated with such dedication.

3.1.6 Historic Preservation.

Developer's obligations with respect to buildings or facilities of historic significance are set forth in the Existing Approvals. Provided Developer is in compliance with the Existing Approvals concerning historic preservation, City shall not impose any additional requirements for historic preservation of buildings or facilities in the Project. City agrees not to apply for, sponsor or endorse any application on the part of City or any other party for historic preservation other than as set forth in the Existing Approvals unless Developer expressly consents thereto.

3.1.7 Monthly Reports.

On or before the fifteenth (15th) day of each month, Developer shall deliver to City a financial summary and development status report in a form mutually approved by City and Developer.

3.1.8 Infrastructure Improvements.

Developer, as a Project Cost and subject to Permitted Delays and other approved extensions of the Schedule of Performance, will construct and install all infrastructure in accordance with the Master Infrastructure Plan contained in the Specific Plan, as may be amended, consistent with the Approved Participation Model.

3.1.9 Tenant Improvements.

Developer, as a Project Cost and subject to Permitted Delays and other approved extensions of the Schedule of Performance, will construct tenant improvements contemplated by the Approved Participation Model that are reasonably determined by Developer to be necessary for the successful development of Mare Island.

3.1.10 Demolition.

Developer, as a Project Cost, and subject to Permitted Delays and other approved extensions of the Schedule of Performance, and in accordance with the Schedule of Performance, will demolish improvements contemplated to be demolished under the Approved Participation Model that are reasonably determined by Developer to be necessary for the successful development of Mare Island.

3.1.11 Project Management.

Developer, as a Project Cost and subject to Permitted Delays and other approved extensions of the Schedule of Performance, will manage the Project in accordance with the Approved Participation Model.

3.1.12 Developer Commitment to Grant Easements to City or City's Designee.

Developer agrees to work cooperatively with City and use its best efforts to ensure, at no cost to Developer, that at all times during the term of this Development Agreement, City or its designee is granted all necessary easements for the development of Mare Island, whether such development is to be by City or a third party, consistent with Developer's development of the Project.

3.1.13 Municipal Services District.

The parties agree and intend that a Mare Island-wide Municipal Services District (the "District") shall be created, which will provide for the imposition of a special tax

upon property within the District. Developer agrees that, until such time as such special tax levied against all of the Property is placed upon the county tax roll for collection by the Solano County Tax Collector, Developer shall be responsible for collecting and paying to the District when due the full amount of the special tax levied upon any portion of the Property not included upon the county tax roll and subject to such special tax. The special tax shall be levied in accordance with the rate and method of apportionment approved by Developer and adopted by the District. Developer agrees that so long as this Development Agreement is in effect, it shall not take any action, other than Developer's full participation in the regular budgetary process for the District, to (i) reduce or eliminate the amount of the special tax so approved; or (ii) reduce or eliminate the type or scope of the services to be provided by the District; or (iii) dissolve the District. Notwithstanding the foregoing, Developer's actions with respect to the District will not be so restricted if a mutually acceptable alternative funding mechanism is implemented. City's consent to such alternative funding mechanism shall not be unreasonably withheld.

3.2 City Obligations.

In addition to those obligations of City described herein, City shall have the following obligations:

3.2.1 City's Good Faith in Processing.

City and Developer have mutually agreed upon the target dates for planning approvals set forth in Exhibit E. The dates set forth in the Schedule of Performance set forth in Exhibit D are not binding on either party but express the desire of the parties to adhere to a timely schedule of development approvals. In consideration of Developer entering into this Development Agreement, and provided that Developer exercises due diligence and good faith, and files full, accurate and complete applications with timely payment of all fees therefore, City agrees that it will accept, process and review, in good faith and in a timely manner, all applications related to the Project filed by Developer or other owners of property within the Project or those with rights to acquire any such property consistent with the Existing Approvals, in accordance with the terms of this Development Agreement and the Applicable Law. City agrees that the scope of its review of requests for Future Approvals shall be exercised consistent with the terms of this Development Agreement and the Applicable Law.

3.2.2 Other Agency Future Approvals.

City shall cooperate with Developer, at Developer's cost which Costs shall be Project Costs, in Developer's endeavors to obtain Other Agency Future Approvals in connection with the development of, or the provision of services to, the Project, so long as such permits and approvals are not inconsistent with the Applicable Law.

3.2.3 Acceptance of Public Roads.

City shall accept ownership of the public roads identified in the Existing Approvals.

3.2.4 Reimbursements to Developer.

In the event that additional portions of Mare Island (the “Additional Properties”) may be subsequently sold or released by the Federal Government for private development, Developer’s costs for dedications, infrastructure and public facilities under the Existing Approvals may be determined by City to also directly benefit such Additional Properties, in whole or in part. In such instances, City shall use reasonable efforts, consistent with applicable law and procedures, to the effect that such benefited Additional Properties shall be identified and shall reimburse to Developer, through City, a portion of the costs incurred by Developer, based on a benefit formula approved by the City Council. Such benefit formula shall be based on ascertainable criteria, taking into account to the extent ascertainable, the proportionate benefit conferred on the Additional Properties. Consistent with applicable law and procedures, City shall use reasonable efforts to collect, and establish a mechanism for future collection (irrespective of the term of this Development Agreement), any amounts reimbursable to Developer hereunder upon application to City by owners or developers of the Additional Properties for land use and development entitlements or building permits. City also agrees to use its best efforts, to the extent legally permitted, to secure fair share contributions for infrastructure costs from Federal, State and local government entities on Mare Island. Except as otherwise set forth above, Developer agrees and acknowledges that City’s obligation is limited to reasonable efforts and is subject to applicable laws and procedures as herein provided, and that Developer may not be reimbursed, in whole or in part, hereunder.

In the event the Acquisition Agreement is terminated for any reason and Developer surrenders to City all or a portion of the Property (the “Surrendered Property”), this Development Agreement shall terminate with respect to such Surrendered Property. City agrees that the conditions of approval for any subsequent development of the Surrendered Property shall include the requirement that any developer of such property shall reimburse Developer for a share of the cost of development of the offsite infrastructure serving that portion of the Surrendered Property. Such share shall be determined in accordance with a fair-share engineering analysis, obtained by City at Developer’s expense, for the Surrendered Property. All such reimbursement shall be paid at the time a building permit is issued for the development of the applicable portion of the Surrendered Property and shall be paid to Developer promptly after being received by City. Such reimbursements shall be included as “Project Revenues” in the Approved Participation Model.

3.2.5 Community Facilities District.

City agrees to cooperate in the establishment of a Community Facilities District or other public financing mechanism as proposed in Section 3.1.3.

3.2.6 Maintenance of Public Roads and Public Water and Sewer Systems; Naming of Public Roads.

During the term of this Development Agreement, City shall be responsible for maintaining and operating, either directly or by contract, the Mare Island public roads and the Mare Island Public Water and Sewer Systems in the manner required to serve the Project. City

shall cooperate with Developer, at no cost to City, to take all steps necessary to relocate or realign the public roads to conform to the locations approved by City in the course of the development of the Property in accordance with this Development Agreement. The cost of any relocation or realignment made at Developer's sole request shall be paid by Developer and shall be a Project Cost. City requests, if any, for relocation of the public roads or Mare Island Public Water and Sewer Systems shall be reasonably feasible from an engineering and economic standpoint and consistent with the Approved Participation Model.

Prior to the naming or renaming of any of the public roads on Mare Island, City shall submit to Developer each proposed street name. Within 20 days following the receipt of each name from the City, Developer shall review the name to determine whether it is consistent with the design and character of the surrounding neighborhood and the marketing of the Project, and may comment or propose alternative names to the City. City shall reasonably and in good faith consider such comments.

3.2.7 Causeway Bridge Maintenance and Operation.

During the term of this Development Agreement, City shall be responsible for the maintenance and operation of the Causeway Bridge in a manner that is substantially comparable with the standard of maintenance of the Property then developed in accordance with this Development Agreement. City agrees that, as the overall maintenance and aesthetic standards (including painting, color selection, lighting, landscaping and related improvements) for properties, improvements and structures on the Property become higher, City shall raise the standards for the Causeway Bridge. As part of City's consideration of such standards, City shall meet and confer with Developer regarding the standards and the manner in which City proposes to complete all maintenance and other improvements necessary to meet the elevated standards within a reasonable period of time thereafter. In the event Developer proposes that the standards for maintenance for the Causeway Bridge be at a higher level than that proposed by the City and City reasonably determines that it is economically infeasible for City to implement the maintenance and other improvements necessary to meet such higher standards, Developer, in its sole and absolute discretion, may participate in the funding of such additional maintenance and improvements, provided that such additional maintenance and improvements are approved by City. Except for the increased costs voluntarily assumed by Developer as set forth above, which costs shall be Project Costs, costs associated with the maintenance, operation and improvement of the Causeway Bridge will initially be borne by the District established pursuant to Section 3.1.13 of this Development Agreement and City's authority as a charter city. The Causeway Bridge shall remain open to vehicle traffic 24 hours per day, 7 days per week, subject to reasonable closures for maintenance and repair and waterway traffic.

3.2.8 Eminent Domain Powers.

City agrees to cooperate with Developer in implementing all of the conditions of the Existing Approvals, including, but not limited to, the consideration of the use of its eminent domain powers in connection with public rights-of-way and public improvements; provided, however, that the use of eminent domain shall be in the sole and absolute discretion of the City and subject to all applicable legal requirements.

3.2.9 City Commitment to Grant or Cooperate to Cause Others to Grant Easements to Developer.

City agrees to assist Developer and use its best efforts to ensure, at no cost to City, that Developer is granted all easements and rights of way required to develop the Project at all times during the term of this Development Agreement, including but not limited to ingress/egress, utilities, demolition/construction, flood control, support, slope, and rail easements and rights of way, whether from the City, the United States or other third parties.

ARTICLE IV

AMENDMENT OF DEVELOPMENT AGREEMENT AND EXISTING APPROVALS

4.1 Amendment of Development Agreement By Mutual Consent.

This Development Agreement may be amended in writing from time to time by mutual consent of the parties hereto or their successors-in-interest or assigns and in accordance with the provisions of City of Vallejo Municipal Code Chapter 17.10. Extension of the term of this Development Agreement pursuant to Section 1.3.2 or Section 4.3 shall not require an amendment to this Development Agreement. Limited time extensions (not including extensions to the term) not exceeding one hundred eighty (180) days in the aggregate for all such extensions, for compliance with the terms and conditions set forth herein, may be granted or denied by the City Manager (or his/her designee) in his or her sole discretion.

4.2 Insubstantial Amendments to Development Agreement.

In accordance with the provisions of Chapter 17 of the Vallejo Municipal Code, as may be amended from time to time, any amendment to this Agreement which, in the context of the overall Project contemplated by this Agreement, does not substantially affect (i) the term of this Agreement, (ii) permitted uses of the Property, (iii) provisions for the reservation or dedication of land, (iv) conditions, terms, restrictions or requirements for subsequent discretionary actions, (v) the density or intensity of use of the Property or the maximum height or size of proposed buildings or (vi) monetary contributions by Developer, shall be deemed an "Insubstantial Amendment" and shall not, except to the extent otherwise required by law, require notice or public hearing before the parties may execute an amendment hereto. Such Insubstantial Amendment may be approved by City resolution.

4.3 Permitted Delays.

In the event of changed conditions, changes in local, state or federal laws or regulations (other than changes expressly permitted by this Development Agreement), , delays due to strikes, inability to obtain materials, delays caused by governmental agencies in issuing permits and approvals, any period of time during which a development moratorium (including,

but not limited to, a water or sewer moratorium) or the actions of other public agencies that would prohibit development of the Property, delays caused by the federal government in meeting its proposed schedule for soil and/or water remediation for the Property, civil commotion, fire, acts of God, war, lockouts, riots, floods, earthquakes, epidemic, quarantine, freight embargoes, failure of contractors to perform, unforeseen contamination left by federal government (including explosives), the commencement of circulation of an initiative or referendum petition or the filing of any court action to set aside or modify this Development Agreement or the Existing Approvals, or other circumstances described in this Development Agreement as giving rise to a Permitted Delay and which cause substantially interferes with carrying out the Project, as the Project has been approved, or with the ability of either party to perform its obligations under this Development Agreement (each such cause individually a "Permitted Delay"), then, except as to acts or conditions to which this Section 4.3 is expressly not applicable under other provisions of this Development Agreement and except as to acts or conditions caused by Developer, if and to the extent that any such cause referred to above in this Section 4.3 has the effect of delaying Developer's completion of any act required hereunder beyond a date specified for such act or beyond the term of this Development Agreement, then the time for such act to be completed or the term of this Development Agreement, whichever is applicable, shall be extended for such period of time as the Permitted Delay shall exist but in any event not longer than for such period of time during which Developer is undertaking reasonable and diligent efforts to correct such Permitted Delay.

4.4 Requirement for Writing.

No modification, amendment or other change to this Development Agreement or any provision hereof shall be effective for any purpose unless specifically set forth in a writing which refers expressly to this Development Agreement and is signed by duly authorized representatives of both parties or successors.

4.5 Amendments to Development Agreement Legislation.

This Development Agreement has been entered into in reliance upon the provisions of the Development Agreement Statutes as those provisions existed at the date of execution of this Development Agreement. No amendment or addition to those provisions which would materially affect the interpretation or enforceability of this Development Agreement shall be applicable to this Development Agreement unless such amendment or addition is specifically required by the California State Legislature, or is mandated by a court of competent jurisdiction. If such amendment or change is permissive (as opposed to mandatory), this Development Agreement shall not be affected by same unless the parties mutually agree in writing to amend this Development Agreement to permit such applicability.

4.6 Amendment of Existing Approvals.

To the extent permitted by state and federal law, any Existing Approval may, from time to time, be amended or modified in the following manner:

4.6.1 Administrative Amendments.

Upon the written request of Developer for an amendment or modification to an Existing Approval, the Director of Development Services or his/her designee shall determine: (i) whether the requested amendment or modification is minor when considered in light of the Project as a whole; and (ii) whether the requested amendment or modification is consistent with this Development Agreement and Applicable Law. If the Director of Development Services or his/her designee finds that the proposed amendment or modification is minor in light of the Project as a whole, consistent with this Development Agreement and Applicable Law, and will result in no new significant impacts not addressed and mitigated in the applicable environmental document (under CEQA or NEPA), the amendment shall be determined to be an “Administrative Amendment”) and the Director of Development Services or his/her designee may, except to the extent otherwise required by law, approve the Administrative Amendment without notice and public hearing. Without limiting the generality of the foregoing, lot line adjustments, minor reductions in the density, intensity, scale or scope of the Project, minor alterations in vehicle circulation patterns or vehicle access points, substitutions of comparable landscaping for any landscaping shown on any final development plan or landscape plan, variations in the location of structures of other improvements that do not substantially alter the design concepts of the Project, variations in the location or installation of utilities and other infrastructure connections or facilities that do not substantially alter the design concepts of the Project, and minor adjustments to the legal description of a parcel shall be treated as Administrative Amendments.

4.6.2 Non-Administrative Amendments.

Any request of Developer for an amendment or modification to an Existing Approval (including an amendment to this Development Agreement) which is determined not be an Administrative Amendment as set forth above shall be subject to review, consideration and action pursuant to the Applicable Law and this Development Agreement.

4.7 Incorporation of Project Amendments into this Development Agreement.

Upon approval or adoption of a Future Approval, or an amendment of an Existing Approval or Future Approval, such action shall automatically be deemed to be incorporated into the Project and the Applicable Law and vested under this Development Agreement without any further procedure to amend this Development Agreement.

4.8 Effect of Termination on Developer’s Obligations.

- (a) Notwithstanding any other provision hereof to the contrary, termination of this Development Agreement or termination of the rights of Developer hereunder as to the Property, or any part thereof, shall not affect any requirement to comply with the Existing Approvals or any payments then due and owing to City, nor shall it affect the covenants of Developer specified in Section 4.8(b) below, to continue after the termination of this Development Agreement. Developer understands and agrees that the Existing Approvals may be substantially modified in light of the circumstances resulting from the termination of this Development

Agreement or Developer's rights hereunder and Developer shall have no rights to challenge said modification by reason of this Development Agreement other than the rights, if any, Developer would have in the absence of this Development Agreement.

(b) Notwithstanding anything in this Development Agreement to the contrary, the following provisions of this Development Agreement shall survive and remain in effect following termination or cancellation of this Development Agreement for so long as necessary to give them full force and effect with respect to claims or rights of City arising prior to termination or cancellation:

1. This Section 4.8 (Developer's obligations upon termination or cancellation);
2. Section 2.1.2 (Mandatory Requirements);
3. Section 6.1 (remedies; limitation on damages and exceptions thereto; accrued obligations); and
4. Section 11.1 (Indemnification).

ARTICLE V

ANNUAL REVIEW

5.1 Time of Review.

The annual review date for this Development Agreement shall be initiated during the month of March of each year of the term of this Development Agreement, commencing with March 2002. City shall make a good faith effort every year to notify Developer at least 10 days in advance of the date for Developer's request for annual review pursuant to Section 5.2 and any evidence required by City to demonstrate Developer's good faith compliance with the Development Agreement.

5.2 Developer to Initiate.

Developer shall initiate the annual review required by City of Vallejo Municipal Code Chapters 17.20 by submitting a written request at least sixty (60) days prior to the review date to the Director of Development Services. The Developer shall also provide evidence as determined necessary by the Director of Development Services to demonstrate good faith compliance with the provisions of this Development Agreement. However, failure to initiate the annual review within thirty (30) days of receipt of written notice to do so from City shall not constitute a default by Developer under this Development Agreement, unless City has provided actual notice and opportunity to cure and Developer has failed to so cure.

5.3 Good Faith Compliance.

The annual review required by California Government Code, Section 65865.1, shall be conducted as provided herein. The Director of Development Services shall review Developer's submission to ascertain whether Developer has complied in good faith with the terms of this Development Agreement. If the Director of Development Services finds good faith compliance by Developer with the terms of this Development Agreement, the Director of Development Services shall so notify Developer and the planning commission in writing and the review for that period shall be concluded. If the Director of Development Services is not satisfied that the Developer is performing in accordance with the material terms and conditions of this Development Agreement, the Director of Development Services shall refer the matter to the planning commission for a decision and notify Developer in writing at least ten (10) days in advance of the time at which the matter will be considered by the planning commission.

The planning commission shall conduct a hearing at which Developer must submit evidence that it has complied in good faith with the terms and conditions of this Development Agreement. The findings of the planning commission on whether Developer has complied with this Development Agreement for the period under review shall be based upon substantial evidence in the record. If the planning commission determines that, based upon substantial evidence, Developer has complied in good faith with the terms and conditions of this Development Agreement, the review for that period shall be concluded. If the planning commission determines that, based upon substantial evidence, Developer has not complied in good faith with the terms and conditions of this Development Agreement, the planning commission shall forward its report and recommendation to the City Council.

The City Council shall notify the Developer in writing of its intention to conduct a hearing on whether Developer has complied in good faith with the terms and conditions of this Development Agreement and whether the Development Agreement should be modified or terminated. The notice shall include the information specified in Chapter 17.20 et seq. of the Vallejo Municipal Code, including the time and place of the hearing, a copy of the planning commission's report and recommendation, and any other information the City Council considers necessary to inform Developer of the nature of the proceeding. Developer shall be given an opportunity to be heard at the hearing. If the City Council determines that Developer has complied in good faith with the terms and conditions of this Development Agreement, the review for that period shall be concluded. If, however, the City Council determines, based upon substantial evidence in the record, that there are significant questions as to whether Developer has complied in good faith with the terms and conditions of this Development Agreement, the City Council may continue the hearing and shall notify Developer of City's intent to meet and confer with Developer within thirty (30) days of such determination, prior to taking further action. Following such meeting, the City Council shall resume the hearing in order to further consider the matter and to make a determination regarding Developer's good faith compliance with the terms and conditions of the Development Agreement and to take those actions it deems appropriate, in accordance with California Government Code Section 65865.1.

5.4 No Waiver.

Failure of City to conduct an annual review shall not constitute a waiver by City of its rights to otherwise enforce the provisions of this Development Agreement nor shall Developer have or assert any defense to such enforcement by reason of any such failure to conduct an annual review.

ARTICLE VI

DEFAULT, REMEDIES AND TERMINATION

6.1 Remedies for Breach.

City and Developer acknowledge that the purpose of this Development Agreement is to carry out the parties' objectives as set forth in the Recitals hereof. City and Developer agree that to determine a sum of money which would adequately compensate either party for choices they have made which would be foreclosed should the Project not be completed pursuant to and as contemplated by this Development Agreement is not possible and that damages would not be an adequate remedy. Therefore, City and Developer agree that in the event of a breach of this Development Agreement (following an arbitration determination if arbitration is expressly permitted by other provisions of this Development Agreement and is invoked pursuant to Section 6.3), the only remedies available to the non-breaching party shall be: (1) suits for specific performance to remedy a specific breach, (2) suits for declaratory or injunctive relief, (3) suits for mandamus under Code of Civil Procedure Section 1085, or special writs, (4) termination of this Development Agreement or, at the option of City in the event of breach by Developer, termination of the rights of Developer under this Development Agreement, or (5) limited actions as follows: Except for attorney's fees and associated costs as set forth herein, monetary damages shall not be awarded to either party. This exclusion on damages shall not preclude actions by a party to enforce payments of monies due, or the performance of obligations requiring the expenditures of money, under the terms of this Development Agreement as set forth in subsections (a) and (b), below, of this Section 6.1. All of these remedies shall be cumulative and not exclusive of one another, and the exercise of any one or more of these remedies shall not constitute a waiver or election with respect to any other available remedy. Monetary recovery may be had for failure to complete the following actions that are required upon completion of specified components of the Project:

- (a) payments required to be made under the Existing Approvals, as applicable;
- (b) any other payments of funds then due and owing by Developer to City.

6.2 Notice of Breach.

Prior to the initiation of any action for relief specified in Section 6.1 above because of an alleged breach of this Development Agreement, the party claiming breach shall

deliver to the other party a written notice of breach (the "Notice of Breach"). The Notice of Breach shall specify the reasons for the allegation of breach with reasonable particularity. The so-called breaching party shall have thirty (30) days to either: (a) use good faith efforts to cure the breach or, if such cure is of the nature to take longer than 30 days, to take reasonable actions to commence curing the breach during such thirty (30) day period; or (b) if in the determination of the so-called breaching party, such event does not constitute a breach of this Development Agreement, the so-called breaching party, within thirty (30) days of receipt of the Notice of Breach, shall deliver to the party claiming the breach a "Notice of Non-Breach" which sets forth with reasonable particularity the reasons that a breach has not occurred. Failure to respond within the thirty (30) days shall not be deemed an admission of the breach, but the party alleging the breach may proceed to pursue its remedies hereunder.

City and Developer acknowledge and agree that, notwithstanding any provision to the contrary in the Acquisition Agreement or this Development Agreement, only a termination of the Development Agreement upheld by a final judgment of a court of competent jurisdiction and following the exhaustion of all appeals, if applicable, may constitute a default of this Development Agreement for the purposes of Section 21.1 of the Acquisition Agreement. Moreover, any such termination of this Development Agreement shall not be considered a default pursuant to Section 21.1 of the Acquisition Agreement once Developer has expended \$12.5 Million in Project Costs.

6.3 Arbitration.

Upon agreement by both Parties, any legal action shall be submitted to nonbinding arbitration before a mutually acceptable retired Superior Court or Appellate Court judge. If the Parties cannot agree on the selection of a retired Superior Court or Appellate Court judge, then they shall each select a retired Superior Court or Appellate Court judge, and the two (2) selected judges will jointly select a third retired Superior Court or Appellate Court judge to serve as the arbitrator. The arbitrator shall issue such procedural and remedial orders as he or she may deem appropriate. The arbitrator's fees shall be shared equally between the City and Developer.

6.4 Cooperation in the Event of Initiative or Legal Challenge.

6.4.1. Initiative.

Should a non-City Council initiative measure or measures be enacted which could affect the Project:

(a) Developer and City shall meet and confer in good faith to mutually determine the proper course of action; and

(b) In the event City and Developer jointly determine to challenge such initiative measure, Developer shall provide for any challenge to such initiative measure at its sole cost and expense, which cost shall be a Project Cost, and any such court action shall constitute a Permitted Delay pursuant to this Development Agreement; and

(c) In the event that a court determination has the effect of preventing, delaying or modifying the development of the Project as set forth above, City and Developer shall meet and confer in good faith to determine if there are alternative means of achieving the mutual goals and objectives of this Development Agreement, in light of such court action.

6.4.2. Other Legal Challenge.

In the event of any legal action instituted by a third party or other governmental entity or official challenging the validity of any provision of this Development Agreement, the parties hereby agree to cooperate in defending said action with Developer's counsel acting as lead counsel. Developer shall bear all costs of such defense including City's, legal and court costs, provided that the parties meet and confer prior to Developer assuming such costs, and mutually agree upon a litigation strategy, including settlement and appeal. All such costs incurred by Developer shall be Project Costs.

6.5 Applicable Law/Venue/Attorneys' Fees and Costs.

This Development Agreement shall be construed and enforced in accordance with the laws of the State of California. Any legal actions under this Development Agreement shall be brought only in the Superior Court of the County of Solano, State of California. Should any legal action or arbitration be brought by either party because of breach of this Development Agreement or to enforce any provision of this Development Agreement, the prevailing party shall be entitled to reasonable attorney's fees or arbitration costs and such other costs as may be found by the court or arbitrator.

6.6 Termination by Mutual Consent.

This Development Agreement may be voluntarily terminated in whole or in part only by the mutual consent of the parties or their successors in interest, in the sole and absolute discretion of each as to its consent, in accordance with the provision of City of Vallejo Municipal Code Chapter 17.16 except as otherwise provided in this Development Agreement.

ARTICLE VII

ESTOPPEL CERTIFICATE

7.1 Estoppel Certificate.

Either party may, at any time, and from time to time, deliver written notice to the other party requesting such party to certify in writing that, to the knowledge of the certifying party, (a) this Development Agreement is in full force and effect and a binding obligation of the parties, (b) this Development Agreement has not been amended or modified or, if so amended or modified, identifying the amendments or modifications, and (iii) the requesting party is not in default in the performance of its obligations under this Development Agreement, or if in default, to describe therein the nature and amount of any such defaults. The party receiving a request hereunder shall execute and return such certificate or give a written, detailed response explaining why it will not do so within thirty (30) days following the receipt thereof. The City Manager shall be authorized to execute any certificate requested by Developer hereunder. Developer and City acknowledge that a certificate hereunder may be relied upon by tenants, transferees, investors, partners, bond counsel, underwriters, bond holders and "Mortgagees" (defined in Section 10.1). The request shall clearly indicate that failure of the receiving party to respond within the thirty (30) day period will lead to a second and final request and failure to respond to the second and final request within fifteen (15) days of receipt thereof shall be deemed approval of the estoppel certificate. Failure of Developer to execute an estoppel certificate shall not be deemed a default, provided that in the event that Developer does not respond within the required thirty (30) day period, City may send a second and final request to Developer and failure of Developer to respond within fifteen (15) days from receipt thereof (but only if City's request contains a clear statement that failure of Developer to respond within this fifteen (15) day period shall constitute an approval) shall be deemed approval by Developer of the estoppel certificate and may be relied upon as such by City, tenants, transferees, investors, bond counsel, underwriters and bond holders. Failure of City to execute an estoppel certificate shall not be deemed a default, provided that in the event that City fails to respond within the required thirty (30) day period, Developer may send a second and final request to City, with a copy to the City Manager and City Attorney, and failure of City to respond within fifteen (15) days from receipt thereof (but only if Developer's request contains a clear statement that failure of City to respond within this fifteen (15) day period shall constitute an approval) shall be deemed approval by City of the estoppel certificate and may be relied upon as such by Developer, tenants, transferees, investors, partners, bond counsel, underwriters, bond holders and Mortgagees.

ARTICLE VIII

COOPERATION AND IMPLEMENTATION

8.1 Processing.

Upon completion by Developer of all required preliminary actions (e.g., a completed application and submission of all required information) and payment of the applicable processing fees, as set forth herein, City shall commence and diligently process all required steps necessary for the implementation of this Development Agreement and development of the Project.

8.2 Other Governmental Permits.

Upon application by Developer for the Other Agency Future Approvals and without cost or financial obligation on the part of City, City shall cooperate with Developer as set forth in Section 3.2.2, and shall, from time to time, at the request of Developer, attempt with due diligence and in good faith, to enter into binding agreements with any such entity to ensure the availability of such permits and approvals, or services, at each stage of the development of the Project. These agreements may include, but are not limited to, joint powers agreements under the provisions of the Joint Exercise of Powers Act (Government Code Section 6500, et seq.) or the provisions of other laws to create legally binding, enforceable agreements between such parties. In addition, and by way of example only, City shall reasonably cooperate with Developer in seeking the provision of upgraded utilities and other related services to facilitate the generation of jobs in high technology; providing access to and appropriate security for the Main Gate area; providing alternative parking solutions to accommodate the unique development constraints on Mare Island; and the provision of commuter ferry, shuttle ferry and rail service operations to Mare Island. To the extent allowed by law and to the extent approved by the other party or parties to the Development Agreement, Developer shall be a party to any such agreement, or a third party beneficiary thereof, entitled to enforce for its benefit on behalf of City, or in its own name and at its sole cost, which costs shall be a Project Cost, the rights of City or Developer thereunder or the duties and obligations of the parties thereto.

8.3 Third Party Design Standards.

City acknowledges that the design and aesthetics of Mare Island, including those portions of Mare Island not included in the Property, are significant factors in the valuation and marketability of the Property. Therefore, City shall use its reasonable best efforts to: (a) ensure high quality design standards for the gateway areas and major thoroughfares of Mare Island consistent with the Specific Plan; (b) maximize opportunities for integration of the Ferry Service Facilities, Mare Island Public Roads, Public Works Facility, and other City improvements on Mare Island with the approved design standards for the Property; and (c) facilitate informal consultation between Developer and other developers or operators on Mare Island regarding integration of design standards prior to granting final approval of the design elements of any such developer's or operator's improvements on Mare Island.

ARTICLE IX

TRANSFERS, ASSIGNMENTS

9.1 Limitations on Right to Assign Development Agreement.

(a) Because of the necessity to coordinate development of the Property pursuant to the Specific Plan, particularly with respect to the provision of public infrastructure and public services, certain restrictions on the right of the Developer to assign or transfer its interest under this Development Agreement with respect to the Property, or any portion thereof, are necessary in order to assure the achievement of the goals, objectives and public benefits of the Specific Plan and this Development Agreement with respect to the Property. Developer agrees to and accepts the restrictions herein set forth in this Article IX as reasonable and as a material inducement to City to enter into this Development Agreement. For purposes of this Article IX, Developer may transfer ownership interests in Developer without City's consent as long as following such transfer Lennar Mare Island, LLC, or any holding company of Lennar Mare Island, LLC and its parent company, remain in control of all decision making with respect to, and the management of the development of, the Property and the Project in accordance with this Development Agreement, whether by contract or otherwise. Developer shall notify City of any transfer of ownership of Lennar Mare Island, LLC, which notice shall contain a certification from a responsible officer of Developer, its parent company or the holding company of Developer and its parent company that such transfer conforms to the requirements of this Article IX.

(b) In connection with the transfer or assignment by Developer of its interests under this Development Agreement with respect to all or any portion of the Property (other than a transfer as set forth in paragraph (a) above), Developer and the assignee shall enter into a written agreement (the "Assignment of Development Agreement") regarding the respective interests, rights and obligations of Developer and the assignee in and under this Development Agreement. Further, in connection with such Assignment of Development Agreement in connection with a transfer of the entire remainder of the Property, City shall confirm in writing that no default by Developer under the Acquisition Agreement or the Development Agreement shall be deemed a default of the assignee with respect to the portion of the Property transferred to such assignee, which confirmation shall not be a waiver of any default by Developer that has not been cured prior to such assignment. Such Assignment of Development Agreement may (i) release Developer from obligations under this Development Agreement that pertain to that portion of the Property being transferred, as described in the Assignment of Development Agreement, provided that the assignee expressly assumes such obligations, and (ii) address any other matter deemed by Developer to be necessary or appropriate in connection with the assignment.

Developer shall seek City's prior written consent to any Assignment of Development Agreement. Failure by City to respond within forty-five (45) days to any written request made by Developer for such consent shall be deemed to be City's approval of the Assignment of Development Agreement in question, provided, however, that City shall be under

no obligation to consent to any such proposed assignment if Developer is in default of this Development Agreement or the Acquisition Agreement, and is not diligently curing any such default. In addition, City may refuse to give its consent only if, in light of the proposed transferee's reputation and financial resources, such assignee would not in City's reasonable opinion be able to perform the obligations proposed to be assumed by such assignee.

Any Assignment of Development Agreement shall be binding on Developer, City and the assignee. Upon recordation of any Assignment of Development Agreement in the Official Records of Solano County, Developer shall automatically be released from those obligations expressly assumed by the assignee therein.

Developer shall be free from any and all liabilities accruing on or after the date of any assignment with respect to those obligations assumed by an assignee pursuant to an Assignment of Development Agreement. No breach or default hereunder by any person succeeding to any portion of Developer's obligations under this Development Agreement shall be attributed to Developer, nor may Developer's remaining rights hereunder be canceled or diminished in any way by any breach or default by any such person. No breach or default by Developer under the Acquisition Agreement or this Development Agreement shall be attributed to an assignee under an Assignment of Development Agreement, provided that the foregoing shall not be deemed a waiver by City of any default of Developer that is not cured as of the date of such assignment.

Upon compliance with this Section 9.1 by Developer and the assignee, such assignee shall be deemed a "Permitted Assignee." The subsequent assignment or transfer of Developer's interests under this Development Agreement with respect to all or any portion of property by a Permitted Assignee shall also be subject to the requirements of this Article IX.

(c) City shall administer the provisions of this Article IX through its City Manager or his/her designee. Developer shall notify the City Manager in writing pursuant to this Article IX of its request for City consent to any assignment of its interests under the Development Agreement under this Article IX requiring such consent, together with supporting information and satisfaction of the conditions set forth in subsections (a) and (b) above, together with clear notice that failure of City to respond within forty-five (45) days of receipt thereof shall be deemed approval. Developer shall furnish such additional information as City Manager, City Council or any designee may reasonably request and City shall proceed to consider and act upon Developer's request for City consent to the proposed assignment. Failure of City to act within this forty-five (45) day period shall be deemed an approval of the request provided Developer. A denial by City of the request based upon late, inaccurate or insufficient information furnished by Developer shall not be deemed unreasonable. If denial is based upon such grounds, Developer may cure such deficiency and reinstate its request providing such information, thereby starting the initial forty-five (45) day period anew.

9.2 Release Upon Transfer.

Except as provided in Section 11.1 hereof and subject to the Approved Participation Model and the provisions of the Memorandum of Acquisition Agreement and City

Participation Payment, Developer shall be released from its obligations accruing on or after the date of any sale, transfer or assignment under this Development Agreement with respect to that portion of the Property sold, transferred or assigned as permitted under Section 9.1. Failure to deliver a written assumption agreement hereunder shall not affect the running of any covenants herein with the land, as provided in Section 13.2 below, nor shall such failure negate, modify or otherwise affect the liability of any transferee pursuant to the provisions of this Development Agreement. No breach or default by any person or entity succeeding to any portion of Developer's interest with respect to the transferred or assigned rights and/or obligations shall be attributable to Developer, nor may Developer's rights hereunder be cancelled or diminished in any way by any default or breach by any such person or entity.

ARTICLE X

MORTGAGEE PROTECTION

10.1 Mortgage Protection.

This Development Agreement shall be superior and senior to any lien placed upon the Property or any portion thereof after the date of recording of this Development Agreement, including the lien of any deed of trust or mortgage ("Mortgage"). Notwithstanding the foregoing, no breach hereof shall defeat, render invalid, diminish or impair the lien of any Mortgage made in good faith and for value, but all of the terms and conditions contained in this Development Agreement (including but not limited to City's remedies to terminate the rights of Developer (and its successors and assigns) under this Development Agreement, to terminate this Development Agreement, and to seek other relief as provided in this Development Agreement) shall be binding upon and effective against any person or entity, including any deed of trust beneficiary or mortgagee ("Mortgagee") who acquires title to the Property, or any portion thereof, by foreclosure, trustee's sale, deed in lieu of foreclosure, or otherwise.

10.2 Mortgagee Not Obligated.

Notwithstanding the provisions of Section 10.1 above, no Mortgagee shall have any obligation or duty under this Development Agreement to construct or complete the construction of improvements, or to guarantee such construction or completion; provided, however, that a Mortgagee shall not be entitled to devote the Property to any uses or to construct any improvements thereon other than those uses or improvements provided for or authorized by this Development Agreement, or otherwise under the Existing Approvals.

10.3 Notice of Default to Mortgagee.

If City receives a written notice from a Mortgagee or from Developer or any Permitted Assignee requesting a copy of any notice of default given Developer or a designated Permitted Assignee hereunder and specifying the address for service thereof, then City shall deliver to such Mortgagee at such Mortgagee's cost (or Developer's cost), concurrently with service thereon to Developer, any notice given to Developer with respect to any claim by City that Developer has committed an event of default, and if City makes a determination of default

hereunder, City shall if so requested by such Mortgagee likewise serve at such Mortgagee's cost (or Developer's cost) notice of such noncompliance on such Mortgagee concurrently with service thereon on Developer. Each Mortgagee shall have the right during the same period available to Developer to cure or remedy, or to commence to cure or remedy, the event of default claimed or the areas of noncompliance set forth in City's notice.

10.4 No Supersedure.

Nothing in this Article X shall be deemed to supersede or release a Mortgagee or modify a Mortgagee's obligations under any subdivision improvement agreement or other obligation incurred with respect to the Project outside this Development Agreement, nor shall any provision of this Article X constitute an obligation of City to such Mortgagee, except as to the notice requirements of Section 10.3.

ARTICLE XI

INDEMNIFICATION; INSURANCE

11.1 No Duty of City.

It is specifically understood and agreed by the parties that the development contemplated by this Development Agreement is a private development, that City has no interest in or responsibility for or duty to third persons concerning any of said improvements except as otherwise expressly set forth herein in Articles IX and X, and that Developer shall have full power over the exclusive control of the Property herein described subject only to the limitations and obligations of Developer under this Development Agreement. Developer hereby agrees to and shall hold City and its elected and appointed representatives, officers, agents and employees harmless from any liability for damage or claims for damage for personal injury, including death, as well as from claims for property damage which may arise from Developer's operations under this Development Agreement, excepting suits and actions brought by Developer for default of this Development Agreement or arising from the gross negligence or willful misconduct of City to the extent, if any, that such gross negligence or willful misconduct has contributed to such damage.

This indemnification and hold harmless agreement applies to all damages and claims for damages suffered or alleged to have been suffered by reason of the operations referred to in this Section 11.1, regardless of whether or not City prepared, supplied or approved plans or specifications for the Project, but does not apply to damages and claims for damages caused by City with respect to public improvements and facilities after City has accepted responsibility for such public improvements and facilities.

11.2 Insurance Requirements.

At all times during the term of and consistent with the Acquisition Agreement, Developer shall provide, maintain and keep in full force and effect, the insurance required therein. Upon the termination of the Acquisition Agreement, the parties shall meet and confer in good faith to

determine the appropriate level of insurance to be maintained by Developer during periods of construction of the Project.

ARTICLE XII

NOTICES

12.1. Notices.

Formal written notices, demands, correspondence and communications between City and Developer shall be sufficiently given if: (a) personally delivered; or (b) dispatched by next day delivery by a reputable carrier such as Federal Express or DHL to the offices of City and Developer indicated below, provided that a receipt for delivery is provided; or (c) if dispatched within the San Francisco Bay Area by first class mail, postage prepaid, to the offices of City and Developer indicated below. Such written notices, demands, correspondence and communications may be sent in the same manner to such persons and addresses as either party may from time-to-time designate by next day delivery or by mail as provided in this Section.

CITY: City Manager
City of Vallejo
555 Santa Clara Street
Vallejo, CA 94590

with copies to: City Attorney
City of Vallejo
555 Santa Clara Street
Vallejo, CA 94590

Director of Community Development
City of Vallejo
555 Santa Clara Street
Vallejo, CA 94590

Director of Development Services
City of Vallejo
555 Santa Clara Street
Vallejo, CA 94590

McDonough, Holland & Allen
555 Capitol Mall, 9th Floor
Sacramento, CA 95814
Attn: Iris P. Yang

DEVELOPER: Mr. Emile Haddad
24800 Chrisanta Road
Mission Viejo, CA 92691

with copies to: Greg McWilliams
Mare Island, Quarters D
P. O. Box 2013
Vallejo, CA 94592

Kevin Hanson
David O. Team
Lennar Partners
18401 Von Karman, Suite 540
Irvine, CA 92612

David Gold, Esq.
Bruce Reed Goodmiller, Esq.
Mitchell S. Randall, Esq.
Morrison & Foerster, LLP
101 Ygnacio Valley Road, Suite 450
Walnut Creek, CA 94596-4095

Notices delivered by deposit in the United States mail as provided above shall be deemed to have been served two (2) business days after the date of deposit if addressed to an address within the State of California, and three (3) business days if addressed to an address within the United States but outside the State of California.

ARTICLE XIII

MISCELLANEOUS

13.1. Severability.

Except as otherwise provided herein, if any provision(s) of this Development Agreement is (are) held invalid, the remainder of this Development Agreement shall not be affected except as necessarily required by the invalid provisions, and shall remain in full force and effect unless amended or modified by mutual consent of the parties.

13.2 Agreement Runs with the Land.

Except in the case of an Exempted Transfer, all of the provisions, agreements, rights, powers, standards, terms, covenants and obligations contained in this Development Agreement shall be binding upon the parties and their respective heirs, successors (by merger, consolidation, or otherwise) and assigns, devisees, administrators, representatives, lessees, and all of the persons or entities acquiring the Property or any portion thereof, or any interest therein, whether by operation of law or in any manner whatsoever, and shall inure to the benefit of the parties and their respective heirs, successors (by merger, consolidation or otherwise) and assigns. All of the provisions of this Development Agreement shall be enforceable as equitable servitudes

and constitute covenants running with the land pursuant to applicable law, including but not limited to, Section 1468 of the Civil Code of the State of California. Each covenant to do or refrain from doing some act on the Property hereunder, or with respect to any City-owned property, (a) is for the benefit of such properties and is a burden upon such property, (b) runs with such properties, (c) is binding upon each party and each successive owner during its ownership of such properties or any portion thereof, and each person or entity having any interest therein derived in any manner through any owner of such properties, or any portion thereof, and shall benefit each property hereunder, and each other person or entity succeeding to an interest in such properties. Every person who now or hereafter owns or acquires any right, title or interest in or to any portion of the Project or the Property is and shall be conclusively deemed to have consented and agreed to every provision contained herein, whether or not any reference to this Development Agreement is contained in the instrument by which such person acquired an interest in the Project or the Property.

13.3 Nondiscrimination.

Developer covenants by and for itself and any successors in interest that there shall be no discrimination against or segregation of any person or group of persons on account of race, color, creed, religion, sex, marital status, ancestry or national origin in the development of the Property in furtherance of this Development Agreement. The foregoing covenant shall run with the land.

13.4 Developer Right to Rebuild.

City agrees that Developer may renovate or rebuild the Project within the term of this Development Agreement should it become necessary due to natural disaster, changes in seismic requirements, or should the buildings located within the Project become functionally outdated, within Developer's sole discretion, due to changes in technology. Any such renovation or rebuilding shall be subject to the square footage and height limitations vested by this Agreement, and shall comply with the Applicable Law, the building codes existing at the time of such rebuilding or reconstruction, and the requirements of CEQA/NEPA.

13.5 Headings.

Section headings in this Development Agreement are for convenience only and are not intended to be used in interpreting or construing the terms, covenants or conditions of this Development Agreement.

13.6 Agreement is Entire Understanding.

This Development Agreement is executed in four (4) duplicate originals, each of which is deemed to be an original. This Development Agreement consists of Articles I through XIII, including the Recitals, and Exhibits A through F both inclusive, attached hereto and incorporated by reference herein, which constitute the entire understanding and agreement of the parties. The exhibits are as follows:

Exhibit A	Property Description
Exhibit B	Map of Property
Exhibit C	Phasing Plan
Exhibit D	Schedule of Performance
Exhibit E	Projected Entitlements Process
Exhibit F	Schedule of Fees

13.7. Recordation of Termination.

Upon completion of performance of the parties or termination of this Development Agreement, a written statement acknowledging such completion or termination shall be recorded by City in the Official Records of Solano County, California.

CITY:

CITY OF VALLEJO

By: _____

David R. Martinez
City Manager

Attest: _____

By: _____

Allison Villarante
City Clerk

APPROVED AS TO FORM:

By: _____

Frederick G. Soley
City Attorney

DEVELOPER:

LENNAR MARE ISLAND, LLC,
a California limited liability company

By: _____

Title: _____

APPROVED AS TO FORM:

MORRISON & FOERSTER LLP

By: _____

Developer's Counsel

CALIFORNIA ALL-PURPOSE ACKNOWLEDGMENT

No. 5907


State of California

County of Solano

On April 16, 2001 before me, Allison Villarante, Notary Public
DATE NAME, TITLE OF OFFICER - E.G., "JANE DOE, NOTARY PUBLIC"

personally appeared Gregory H. McWilliams
NAME(S) OF SIGNER(S)

personally known to me - OR - proved to me on the basis of satisfactory evidence to be the person(s) whose name(s) is/are subscribed to the within instrument and acknowledged to me that he/she/they executed the same in his/her/their authorized capacity(ies), and that by his/her/their signature(s) on the instrument the person(s), or the entity upon behalf of which the person(s) acted, executed the instrument.



WITNESS my hand and official seal.

Allison Villarante
SIGNATURE OF NOTARY

OPTIONAL

Though the data below is not required by law, it may prove valuable to persons relying on the document and could prevent fraudulent reattachment of this form.

CAPACITY CLAIMED BY SIGNER

- INDIVIDUAL
- CORPORATE OFFICER

TITLE(S)

- PARTNER(S) LIMITED
- GENERAL
- ATTORNEY-IN-FACT
- TRUSTEE(S)
- GUARDIAN/CONSERVATOR
- OTHER: _____

SIGNER IS REPRESENTING:
NAME OF PERSON(S) OR ENTITY(IES)

DESCRIPTION OF ATTACHED DOCUMENT

Dev. Agreement
w/ Lease
TITLE OR TYPE OF DOCUMENT

NUMBER OF PAGES

DATE OF DOCUMENT

SIGNER(S) OTHER THAN NAMED ABOVE

CALIFORNIA ALL-PURPOSE ACKNOWLEDGMENT

State of California }
County of Solano } ss.

On July 25, 2001, before me, Jennifer Artates, Notary Public,
Date Name and Title of Officer (e.g., "Jane Doe, Notary Public")

personally appeared David R. Martinez,
Name(s) of Signer(s)

- personally known to me
- proved to me on the basis of satisfactory evidence

to be the person(s) whose name(s) is/~~are~~ subscribed to the within instrument and acknowledged to me that he/~~she/they~~ executed the same in his/~~her/their~~ authorized capacity(ies), and that by his/~~her/their~~ signature(s) on the instrument the person(s), or the entity upon behalf of which the person(s) acted, executed the instrument.



Place Notary Seal Above

WITNESS my hand and official seal.

Signature of Notary Public

OPTIONAL

Though the information below is not required by law, it may prove valuable to persons relying on the document and could prevent fraudulent removal and reattachment of this form to another document.

Description of Attached Document

Title or Type of Document: DEVELOPMENT AGREEMENT w/ LENNAR


Document Date: _____ Number of Pages: _____

Signer(s) Other Than Named Above: _____

Capacity(ies) Claimed by Signer

- Signer's Name: _____
- Individual
 - Corporate Officer — Title(s): _____
 - Partner — Limited General
 - Attorney in Fact
 - Trustee
 - Guardian or Conservator
 - Other: _____

Signer Is Representing: _____



ACKNOWLEDGMENTS

STATE OF CALIFORNIA)
COUNTY OF _____)

On _____, before me, the undersigned notary public, personally appeared _____,

- personally known to me; or
- proved to me on the basis of satisfactory evidence

to be the person whose name is subscribed to the within instrument and acknowledged to me that he / she executed the same in his / her authorized capacity, and that by his / her signature on the instrument the person, or the entity upon behalf of which the person acted, executed the instrument.

WITNESS my hand and official seal.

Signature _____

Type of Document: _____

* * * * *

STATE OF CALIFORNIA)
COUNTY OF _____)

On _____, before me, the undersigned notary public, personally appeared _____,

- personally known to me; or
- proved to me on the basis of satisfactory evidence

to be the person whose name is subscribed to the within instrument and acknowledged to me that he / she executed the same in his / her authorized capacity, and that by his / her signature on the instrument the person, or the entity upon behalf of which the person acted, executed the instrument.

WITNESS my hand and official seal.

Signature _____

Type of Document: _____

EXHIBIT A

PROPERTY DESCRIPTION

STATE OF CALIFORNIA
COUNTY OF LOS ANGELES
CITY OF LOS ANGELES

City of Los Angeles
Department of Public Works
Engineering Division
100 South Main Street
Los Angeles, California 90012

Re: Los Angeles Department of Public Works

Page 1 of 1

The City of Los Angeles Department of Public Works Engineering Division is pleased to provide you with the following information regarding the property described herein. The property is located at the intersection of Main Street and 10th Street, Los Angeles, California. The property is currently vacant and is being offered for sale. The City of Los Angeles is the owner of the property and is seeking to sell the property to the highest bidder. The property is located in the City of Los Angeles, California. The property is currently vacant and is being offered for sale. The City of Los Angeles is the owner of the property and is seeking to sell the property to the highest bidder.

The City of Los Angeles Department of Public Works Engineering Division is pleased to provide you with the following information regarding the property described herein. The property is located at the intersection of Main Street and 10th Street, Los Angeles, California. The property is currently vacant and is being offered for sale. The City of Los Angeles is the owner of the property and is seeking to sell the property to the highest bidder. The property is located in the City of Los Angeles, California. The property is currently vacant and is being offered for sale. The City of Los Angeles is the owner of the property and is seeking to sell the property to the highest bidder.

[Handwritten signature]
City Engineer

City of Los Angeles
Department of Public Works
Engineering Division

MORRISON & FOERSTER LLP

SAN FRANCISCO
LOS ANGELES
DENVER
PALO ALTO
WALNUT CREEK
SACRAMENTO
CENTURY CITY
ORANGE COUNTY
SAN DIEGO

ATTORNEYS AT LAW

PLEASE RESPOND TO:
P.O. BOX 8130
WALNUT CREEK, CALIFORNIA 94596-8130

101 YGNACIO VALLEY ROAD, SUITE 450
WALNUT CREEK, CALIFORNIA 94596-4095
TELEPHONE (925) 295-3300
TELEFACSIMILE (925) 946-9912

June 26, 2001

NEW YORK
WASHINGTON, D.C.
NORTHERN VIRGINIA
LONDON
BRUSSELS
BEIJING
HONG KONG
SINGAPORE
TOKYO

Writer's Direct Contact
(925) 295-3386
BGoodmiller@mof.com

Alvaro da Silva
Community Development Director
City of Vallejo
P.O. Box 3068
555 Santa Clara St.
Vallejo, CA 94590


Re: Development Agreement Property Description

Dear Alvaro:

This letter confirms the City's and Lennar's understanding expressed at the Acquisition Agreement status meeting last week that the property description prepared by Reimer last year for use as Exhibit A to the development agreement between Lennar Mare Island and the City of Vallejo (the "Development Agreement") is not completely accurate. Apparently some of the points of reference in the underlying Navy survey are incorrect and the Navy is in the process of correcting these inaccuracies.

Upon receipt by the City of a revised Navy survey and completion of an accurate property description by the City, Lennar and the City agree to replace the current Development Agreement Exhibit A with a correct property description. I am informed that Gil now has all of the other exhibits. Accordingly, there are no remaining impediments to the City Manager's execution of the Development Agreement.

Very truly yours,



Bruce Reed Goodmiller

cc: Gil Hollingsworth
Greg McWilliams
Bill Moore

wc-56697

PRELIMINARY

LEGAL DESCRIPTION PROPERTY DESCRIPTIONS FOR CONVEYANCE TO LENNAR MARE ISLAND LLC

All that real property situated on the Former Mare Island Naval Shipyard, City of Vallejo, County of Solano, State of California described as follows;

Being a portion of the land shown within the boundary of that parcel shown and so delineated on the map filed for record on November 14, 1996 in Book 21 of Land Survey Maps, at Pages 94 to 98, inclusive, County of Solano Official Records, said map being titled "Record of Survey For Lands Owned By The United States Of America Per The 1938 United States Supreme Court Decision "United States versus O'Donnell 303 U.S. 501"" and further described as "Retracement Of Tract 38 Of The Joy Survey Entitled, "Fractional Township 3 North, Range 4 West, Mount Diablo Base And Meridian, California" Approved by The US Survey General's Office October 24, 1923, Accepted November 8, 1923 And Filed With The Bureau Of Land Management", said portion being more particularly described as follows;

PARCEL A

Beginning at a point lying North 31° 09' 48" West, 13647.57 feet from a standard USC&GS brass disk stamped "MARE ID SE 1852 1932" located on the highest and most easterly of the two peaks on Mare Island and referred to as "SEMARE" with NAD 83 Zone II Coordinates of N1789849.0637, E6488254.0248, as shown and delineated on that certain map filed for record in Book 24 of Surveys at Pages 12 through 13 inclusive, Solano County Records, said Point of Beginning also bears South 47° 27' 40" West, 227.21 feet from a 2-1/2" aluminum disk stamped "Mare Island Control Point, McGill-Martin-Self, Inc. Orinda, CA. 8" and referred to as "HCN-8" on said map 21 L.S.M. 94-98; thence

- 1) North 59° 26' 12" East, 480.90 feet; thence
- 2) North 63° 14' 03" East, 182.97 feet; thence
- 3) South 34° 59' 40" East, 126.99 feet; thence
- 4) North 58° 54' 54" East, 221.35 feet; thence
- 5) South 29° 45' 10" East, 227.45 feet; thence
- 6) South 31° 05' 36" East, 380.07 feet; thence
- 7) South 59° 09' 33" West, 33.00 feet; thence
- 8) South 31° 05' 36" East, 595.54 feet; thence
- 9) North 58° 54' 24" East, 33.00 feet; thence
- 10) South 31° 05' 36" East, 360.90 feet; thence
- 11) South 35° 38' 50" East, 2545.69 feet; thence
- 12) South 36° 12' 34" West, 128.29 feet; thence
- 13) South 56° 38' 01" West, 123.28 feet; thence
- 14) South 61° 28' 41" West, 287.34 feet; thence
- 15) South 36° 01' 48" East, 2928.33 feet; thence

PRELIMINARY

- 16) North 54° 11' 41" East, 524.72 feet; thence
- 17) South 39° 40' 47" East, 1226.11 feet; thence
- 18) South 49° 51' 40" West, 571.02 feet; thence
- 19) South 06° 28' 51" West, 488.50 feet; thence non-tangentially
- 20) 125.89 feet along a 156.53 foot radius curve to the left, having an included angle of 46° 04' 49", and the long chord of which measures South 16° 26' 40" East, 122.52 feet; thence non-tangentially
- 21) South 39° 35' 59" East, 464.55 feet; thence
- 22) South 54° 46' 07" West, 217.66 feet; thence
- 23) South 35° 51' 59" East, 343.04 feet; thence non-tangentially
- 24) 206.89 feet along a 448.37 foot radius curve to the left, having an included angle of 26° 26' 17", and the long chord of which measures South 50° 35' 24" East, 205.06 feet; thence non-tangentially
- 25) South 63° 51' 27" East, 435.93 feet; thence non-tangentially
- 26) 197.52 feet along a 441.92 foot radius curve to the right, having an included angle of 25° 36' 32", and the long chord of which measures South 51° 14' 29" East, 195.88 feet; thence non-tangentially
- 27) South 35° 13' 20" East, 189.74 feet; thence
- 28) South 52° 57' 37" West, 60.03 feet; thence
- 29) North 35° 13' 20" West, 87.52 feet; thence non-tangentially
- 30) 209.62 feet along a 419.83 foot radius curve to the left, having an included angle of 28° 36' 26", and the long chord of which measures North 49° 31' 33" West, 207.45 feet; thence non-tangentially
- 31) North 63° 49' 46" West, 180.52 feet; thence
- 32) North 56° 56' 18" West, 221.98 feet; thence
- 33) North 65° 38' 27" West, 88.98 feet; thence non-tangentially
- 34) 242.72 feet along a 537.70 foot radius curve to the right, having an included angle of 25° 51' 48", and the long chord of which measures North 52° 44' 30" West, 240.66 feet; thence non-tangentially
- 35) North 35° 51' 59" West, 340.81 feet; thence
- 36) South 51° 53' 36" West, 423.01 feet; thence
- 37) South 01° 19' 41" East, 493.01 feet to an angle point on the northerly boundary of that certain land as shown and designated on map filed for record on September 27, 2000 in Book 24 of "Surveys" at Page 12-13, at the Records Office of Solano County, California; thence along said northerly boundary
- 38) South 57° 28' 45" West, 491.07 feet; thence non-tangentially
- 39) 332.11 feet along a 184.78 foot radius curve to the right, having an included angle of 102° 58' 44", and the long chord of which measures South 00° 34' 43" East, 289.18 feet; thence non-tangentially
- 40) North 34° 28' 06" West, 40.00 feet to a point on the easterly boundary of that parcel shown and so delineated on the map entitled "Record of Survey, Tract 38, T.3N., R.4W., M.D.M., County of Solano, California, November 1997" filed for record on March 10, 1998 in Book 22 of Surveys, at page 59, at the Records Office of Solano County, California; thence leaving said northerly boundary of said map 24 R.S. 12-13 and along said easterly boundary of said map 22 R.S. 59 the following ten courses:
 - 41) North 55° 33' 32" East (South 56° 28' 12" West), 32.48 feet; thence

PRELIMINARY

- 42) Northeasterly along the arc of a non-tangent circular curve, the center which bears North $34^{\circ}27'10''$ West, 35.00 feet distant, through a central angle of $63^{\circ}08'18''$, for an arc distance of 38.57 feet; thence tangentially
- 43) North $07^{\circ}35'28''$ West (South $06^{\circ}40'06''$ East), 1.68 feet; thence
- 44) Along the arc of a circular curve, concave to the southwest, having a radius of 400.03 feet (400.00 feet in grid); through a central angle of $20^{\circ}49'23''$, for an arc distance of 145.38 feet (145.37 feet in grid); thence non-tangentially;
- 45) North $49^{\circ}13'00''$ West (South $48^{\circ}17'38''$ East), 144.77 feet (144.75 feet in grid); thence
- 46) North $70^{\circ}36'55''$ West (South $69^{\circ}41'33''$ East), 312.98 feet (312.95 feet in grid); thence
- 47) North $84^{\circ}29'01''$ West (South $83^{\circ}33'39''$ East), 61.17 feet; thence
- 48) South $78^{\circ}13'15''$ West (North $79^{\circ}08'37''$ East), 37.17 feet; thence
- 49) South $69^{\circ}03'04''$ West (North $69^{\circ}58'26''$ East), 56.94 feet; thence
- 50) North $83^{\circ}30'37''$ West (South $82^{\circ}35'15''$ East), 216.33 feet (216.32 feet in grid); thence leaving said boundary of said map 22 R.S. 59 and along said boundary of said map 24 R.S. 12-13
- 51) North $08^{\circ}31'59''$ East, 312.50 feet; thence
- 52) North $25^{\circ}02'11''$ West, 214.74 feet; thence
- 53) South $45^{\circ}41'38''$ West, 445.24 feet; thence
- 54) South $71^{\circ}53'07''$ West, 666.10 feet; thence leaving said boundary of said map 24 R.S. 12-13
- 55) North $33^{\circ}00'27''$ West, 24.95 feet; thence
- 56) North $11^{\circ}22'52''$ West, 297.77 feet; thence
- 57) North $44^{\circ}45'15''$ West, 363.10 feet; thence
- 58) North $28^{\circ}00'32''$ West, 125.75 feet; thence
- 59) South $58^{\circ}33'36''$ West, 24.71 feet; thence
- 60) North $62^{\circ}19'18''$ West, 440.67 feet; thence
- 61) North $58^{\circ}02'45''$ West, 222.28 feet; thence
- 62) North $30^{\circ}50'33''$ West, 1270.68 feet; thence
- 63) South $70^{\circ}38'33''$ West, 581.42 feet; thence
- 64) North $31^{\circ}39'35''$ West, 330.36 feet; thence
- 65) North $14^{\circ}49'39''$ East, 152.79 feet; thence
- 66) North $64^{\circ}40'37''$ East, 129.99 feet; thence
- 67) North $43^{\circ}28'20''$ East, 306.79 feet; thence
- 68) North $34^{\circ}33'18''$ West, 1177.48 feet; thence
- 69) North $52^{\circ}25'26''$ East, 673.22 feet; thence
- 70) North $46^{\circ}03'35''$ East, 313.52 feet; thence
- 71) North $00^{\circ}00'44''$ East, 282.34 feet; thence
- 72) North $31^{\circ}23'04''$ West, 360.78 feet; thence
- 73) North $15^{\circ}00'51''$ East, 244.39 feet; thence
- 74) North $36^{\circ}03'04''$ West, 848.16 feet; thence
- 75) North $64^{\circ}11'19''$ West, 424.14 feet; thence
- 76) North $17^{\circ}23'17''$ West, 148.03 feet; thence
- 77) North $75^{\circ}16'43''$ West, 357.92 feet; thence
- 78) South $50^{\circ}30'21''$ West, 512.29 feet; thence
- 79) South $53^{\circ}14'37''$ West, 406.15 feet; thence
- 80) North $39^{\circ}17'52''$ West, 290.86 feet; thence
- 81) North $54^{\circ}49'24''$ East, 379.84 feet; thence

PRELIMINARY

- 82) South 44° 45' 15" East, 218.04 feet; thence
- 83) North 31° 11' 23" East, 367.58 feet; thence
- 84) North 55° 00' 41" East, 360.11 feet; thence
- 85) North 34° 33' 02" West, 196.80 feet; thence
- 86) North 54° 15' 37" East, 298.63 feet; thence
- 87) North 35° 44' 22" West, 230.99 feet; thence
- 88) North 07° 12' 56" East, 43.39 feet; thence
- 89) North 54° 07' 02" East, 269.26 feet; thence
- 90) North 35° 36' 41" West, 1183.13 feet; thence
- 91) North 35° 36' 41" West, 1566.14 feet; thence
- 92) South 54° 34' 01" West, 542.77 feet; thence
- 93) North 36° 49' 42" West, 680.99 feet; thence
- 94) South 55° 14' 43" West, 387.23 feet; thence
- 95) North 35° 03' 43" West, 1386.45 feet to a point on the southerly boundary which bears South 50° 48' 20" West in Parcel No. 3 as described on that Quitclaim Deed from the grantor, united States of America, to the grantee, City of Vallejo, recorded in Book 1978 of Official Records at Page 56592-7, on July 12, 1978, at the Recorders Office of Solano County, California; thence along said boundary
- 96) North 50° 44' 57" East (South 50° 48' 20" West on said deed), 774.66 feet; thence
- 97) North 86° 24' 27" East (South 86° 27' 50" West on said deed), 124.35 feet; thence
- 98) North 03° 26' 03" West (South 03° 22' 40" East on said deed), 229.42 feet; thence leaving said boundary of said deed
- 99) South 35° 38' 13" East, 3818.16 feet; thence
- 100) North 54° 18' 02" East, 1188.68 feet to the Point of Beginning.

Said parcel contains a gross area of 685.21 acres, more or less.

Subject to other easements and restrictions, if any.

Excepting therefrom the following parcels of land:

PARCEL 1

All that certain land as shown and so designated on map entitled "Exhibit Map of Record of Survey of the Mare Island Elementary School, Mare Island Naval Shipyard, City of Vallejo, Solano County, California" filed for record on May 15, 2000 in Volume 23 of "Surveys" at Page 97, Records of Solano County, California.

Said parcel contains 7.51 acres, more or less.

PARCEL 2

Beginning at a point lying North 57° 53' 17" West, 897.42 feet from a 2-1/2" aluminum disk stamped "Mare Island Control Point, Mcgill-Martin-Self, Inc. Orinda, CA. 51" and referred to as

PRELIMINARY

"PHCN-51" on the map filed for record on November 14, 1996 in Book 21 of Land Survey Maps, at Pages 94 to 98 inclusive, said Point of Beginning also bears South 31° 13' 30" East, 287.79 feet from a 2-1/2" aluminum disk stamped "Mare Island Control Point, McGill-Martin-Self, Inc. Orinda, CA. 22" and referred to as "HCN-22" on the aforementioned map; thence

- 1) South 35° 36' 22" East, 528.56 feet; thence
- 2) South 54° 27' 44" West, 232.27 feet; thence
- 3) Along the arc of a circular curve, concave to the north, having a radius of 60.00 feet, through a central angle of 86° 38' 01", for an arc distance of 90.72 feet; thence tangentially
- 4) North 38° 54' 15" West, 104.10 feet; thence
- 5) Along the arc of a circular curve, concave to the northeast, having a radius of 100.00 feet, through a central angle of 07° 25' 04", for an arc distance of 12.95 feet; thence tangentially
- 6) North 31° 29' 11" West, 23.28 feet; thence
- 7) Along the arc of a circular curve, concave to the northeast, having a radius of 100.00 feet, through a central angle of 10° 17' 29", for an arc distance of 17.96 feet; thence tangentially
- 8) North 21° 11' 43" West, 79.13 feet; thence
- 9) Along the arc of a circular curve, concave to the southwest, having a radius of 200.00 feet, through a central angle of 14° 28' 06", for an arc distance of 50.50 feet; thence tangentially
- 10) North 35° 39' 49" West, 84.82 feet; thence
- 11) Along the arc of a circular curve, concave to the southwest, having a radius of 170.00 feet, through a central angle of 22° 20' 19", for an arc distance of 66.28 feet; thence tangentially
- 12) North 58° 00' 08" West, 26.15 feet; thence
- 13) Along the arc of a circular curve, concave to the northeast, having a radius of 100.00 feet, through a central angle of 08° 35' 24", for an arc distance of 14.99 feet; thence non-tangentially
- 14) North 54° 29' 28" East, 294.98 feet to the Point of Beginning.

Said parcel contains 3.42 acres, more or less.

PARCEL 3

Beginning at a point lying North 35° 35' 03" West, 863.23 feet from a 2-1/2" aluminum disk stamped "Mare Island Control Point, McGill-Martin-Self, Inc. Orinda, CA. 18" and referred to as "HCN-18" on the map filed for record on November 14, 1996 in Book 21 of Land Survey Maps, at Pages 94 to 98 inclusive, said Point of Beginning also bears South 09° 37' 14" East, 809.17 feet from a 2-1/2" aluminum disk stamped "Mare Island Control Point, McGill-Martin-Self, Inc. Orinda, CA. 13" and referred to as "HCN-13" on the aforementioned map; thence

- 1) South 54° 07' 43" West, 64.30 feet; thence
- 2) South 36° 41' 41" East, 9.05 feet; thence
- 3) South 54° 38' 59" West, 69.66 feet; thence
- 4) South 34° 24' 54" East, 151.35 feet; thence
- 5) South 54° 21' 46" West, 227.76 feet; thence
- 6) North 36° 16' 37" West, 136.19 feet; thence
- 7) North 76° 39' 58" West, 28.09 feet; thence

PRELIMINARY

- 8) North 36° 19' 40" West, 299.99 feet; thence
- 9) North 54° 15' 48" East, 199.52 feet; thence
- 10) North 22° 35' 16" East, 22.15 feet; thence
- 11) North 54° 16' 39" East, 170.25 feet; thence
- 12) South 35° 35' 28" East, 309.33 feet to the Point of Beginning.

Said parcel contains 3.56 acres, more or less.

PARCEL B

Beginning at a point lying North 28° 22' 37" West, 13644.64 feet from a standard USC&GS brass disk stamped "MARE ID SE 1852 1932" located on the highest and most easterly of the two peaks on Mare Island and referred to as "SEMARE" with NAD 83 Zone II Coordinates of N1789849.0637, E6488254.0248, as shown and delineated on that certain map filed for record in Book 24 of Surveys at Pages 12 through 13 inclusive, Solano County Records, said Point of Beginning also bears North 64° 05' 12" East, 445.16 feet from a 2-1/2" aluminum disk stamped "Mare Island Control Point, McGill-Martin-Self, Inc. Orinda, CA. 8" and referred to as "HCN-8" on said map 21 L.S.M. 94-98; thence

- 1) North 63° 14' 03" East, 282.32 feet; thence
- 2) South 30° 17' 51" East, 100.00 feet; thence
- 3) South 30° 53' 37" East, 1567.21 feet; thence
- 4) South 35° 50' 32" East, 2524.58 feet; thence
- 5) South 49° 36' 01" East, 186.93 feet; thence
- 6) South 34° 20' 56" East, 2515.89 feet; thence
- 7) South 39° 40' 47" East, 1736.43 feet; thence
- 8) South 39° 39' 20" East, 804.83 feet; thence
- 9) South 65° 16' 35" West, 780.92 feet; thence
- 10) South 39° 55' 11" East, 73.08 feet; thence
- 11) South 54° 46' 07" West, 268.65 feet; thence
- 12) North 39° 35' 59" West, 464.55 feet; thence
- 13) 125.89 feet along a 156.53 foot radius curve to the right, having an included angle of 46° 04' 49", and the long chord of which measures North 16° 26' 40" West, 122.52 feet;
- 14) North 06° 28' 51" East, 488.50 feet; thence
- 15) North 49° 51' 40" East, 571.02 feet; thence
- 16) North 39° 40' 47" West, 1226.11 feet; thence
- 17) South 54° 11' 41" West, 524.72 feet; thence
- 18) North 36° 01' 48" West, 2928.33 feet; thence
- 19) North 61° 28' 41" East, 287.34 feet; thence
- 20) North 56° 38' 01" East, 123.28 feet; thence
- 21) North 36° 12' 34" East, 128.29 feet; thence
- 22) North 35° 38' 50" West, 2545.69 feet; thence
- 23) North 31° 05' 36" West, 360.90 feet; thence
- 24) South 58° 54' 24" West, 33.00 feet; thence
- 25) North 31° 05' 36" West, 595.54 feet; thence

PRELIMINARY

- 26) North 59° 09' 33" East, 33.00 feet; thence
- 27) North 31° 05' 36" West, 380.07 feet; thence
- 28) North 29° 45' 10" West, 227.45 feet; thence
- 29) South 58° 54' 54" West, 221.35 feet; thence
- 30) North 34° 59' 40" West, 126.99 feet to the Point of Beginning.

Said parcel contains 67.94 acres, more or less.

Subject to other easements and restrictions, if any.

PARCEL C

Beginning at a point lying North 47° 05' 46" East, 1574.45 feet from a standard USC&GS brass disk stamped "MARE ID SE 1852 1932" located on the highest and most easterly of the two peaks on Mare Island and referred to as "SEMARE" with NAD 83 Zone II Coordinates of N1789849.0637, E6488254.0248, as shown and delineated on that certain map filed for record in Book 24 of Surveys at Pages 12 through 13 inclusive, Solano County Records, said Point of Beginning also bears North 62° 56' 51" West, 309.75 feet from a 2-1/2" aluminum disk stamped "Mare Island Control Point, McGill-Martin-Self, Inc. Orinda, CA. 35" and referred to as "HCN-35" on said map 21 L.S.M. 94-98; thence

- 1) North 73° 06' 29" West, 345.44 feet; thence
- 2) North 41° 46' 28" West, 148.56 feet; thence
- 3) North 85° 02' 22" West, 527.86 feet; thence
- 4) North 62° 09' 45" West, 453.77 feet; thence non-tangentially
- 5) 249.32 feet along a 266.81 foot radius curve to the right, having an included angle of 53° 32' 25", and the long chord which measures North 42° 19' 23" West, 240.35 feet; thence non-tangentially
- 6) North 08° 57' 49" West, 681.74 feet; thence
- 7) North 20° 45' 02" West, 359.99 feet; thence
- 8) North 35° 13' 20" West, 282.52 feet; thence
- 9) North 35° 13' 20" West, 189.74 feet; thence non-tangentially
- 10) 197.52 feet along a 441.92 foot radius curve to the left, having an included angle of 25° 36' 32", and the long chord which measures North 51° 14' 29" West, 195.88 feet; thence non-tangentially
- 11) North 63° 51' 27" West, 303.40 feet; thence
- 12) North 65° 18' 24" East, 434.55 feet; thence
- 13) North 40° 15' 01" West, 129.12 feet; thence
- 14) North 65° 28' 42" East, 776.99 feet; thence
- 15) South 39° 39' 20" East, 139.85 feet; thence
- 16) South 30° 07' 16" East, 65.43 feet to a point on the Mare Island Strait shoreline based on "Mean High Water Line" elevation of 5.18 feet as determined from NAVD data published in 1996 and NOS leveling of 1989; thence following said "Mean High Water Line" of elevation 5.18 feet in a southerly direction along said shoreline to a point lying

PRELIMINARY

- 17) South 03° 01' 10" East, 685.56 feet; thence following said "Mean High Water Line" of elevation 5.18 feet in a southerly direction along said shoreline to a point lying
- 18) South 36° 43' 34" East, 2394.17 feet; thence leaving said Mare Island Strait shoreline
- 19) South 49° 55' 19" West, 207.08 feet to the Point of Beginning.

Said parcel contains 64.13 acres, more or less.

Subject to other easements and restrictions, if any.

EXHIBIT B

MAP OF PROPERTY

EXHIBIT B

DATE: OCTOBER 12, 2000

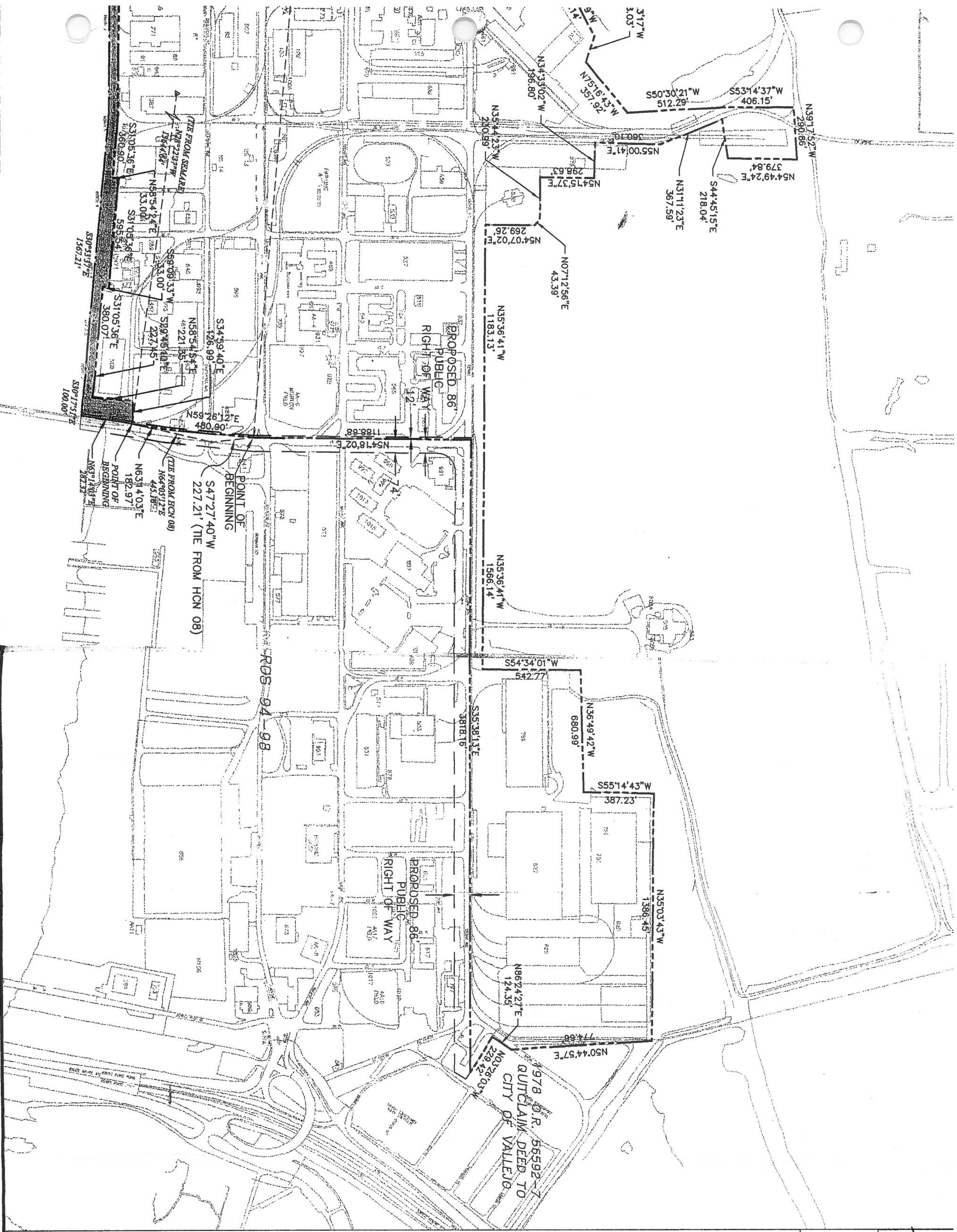
MAP OF PROPERTY TO ACCOMPANY THE DEVELOPMENT AGREEMENT BETWEEN CITY OF VALLEJO AND LENNAR MARE ISLAND LLC FOR MARE ISLAND

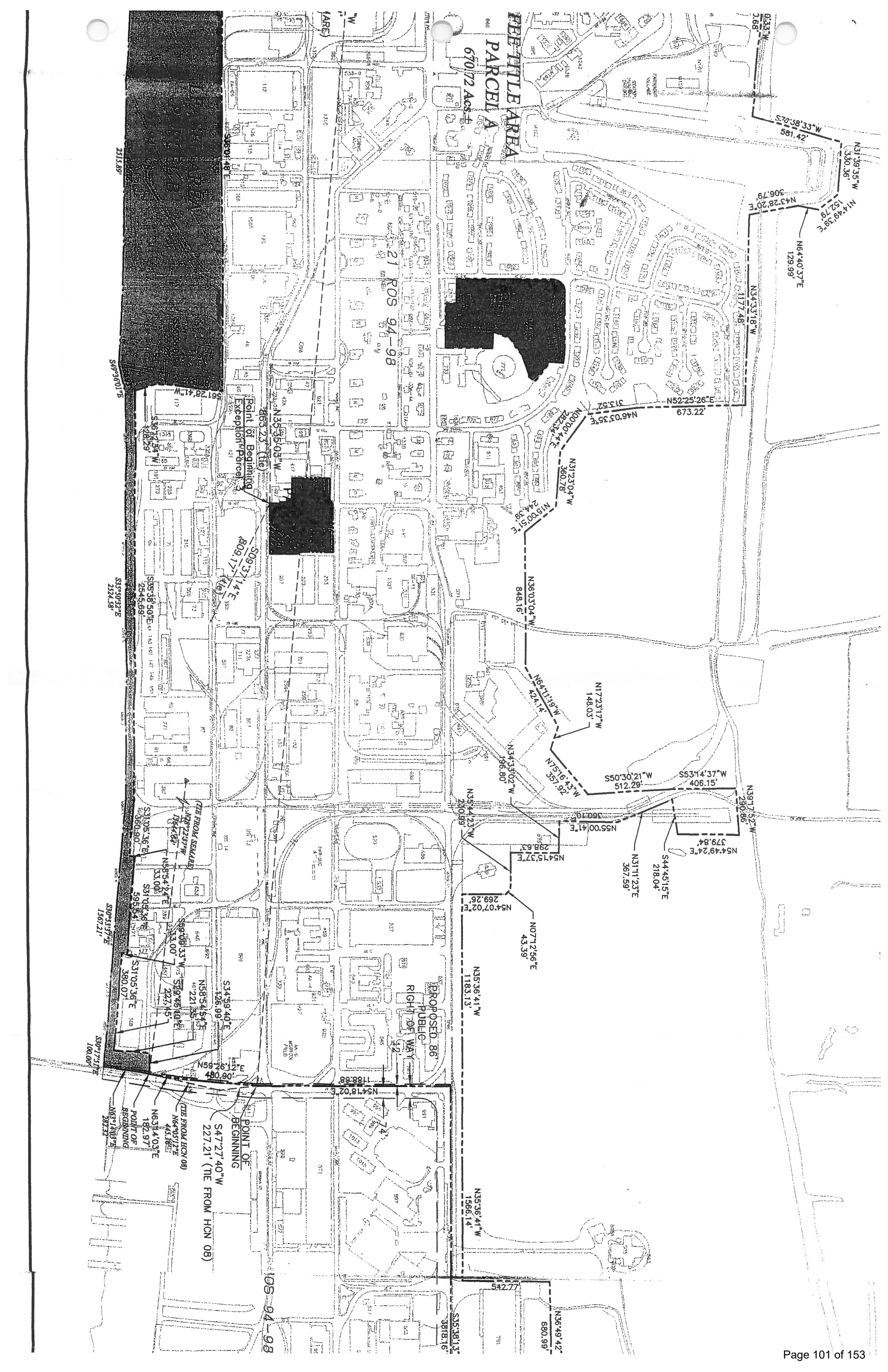
LEGEND

- Fed. to Fed. Transfer
- Public Benefit Conveyance
- Properties Retained by City
- State Land Leased to City with Subsequent Lease to Lennar
- Fee Title Boundary
- State Lands Boundary Defining Leased Lands
- Proposed Public Right of Way



Scale: 1" = 500' Page 1 of 1
file: develop_agra.dwg





PARCEL A
670.72 Ac.

21 ROS 94-98

PROPOSED 86'
PUBLIC
RIGHT-OF-WAY

POINT OF
BEGINNING
S47.27.40°W
227.21' (THE FROM HCN 08)



PARCEL X
MARE ISLAND
GOLF COURSE

24 R.S. 12-13

24 R.S. 12-13

USFS
22 R.O.S. 59

21 R.O.S. 94-98

FREE TITLE ARI
PARCEL A
670.72 AC±

LEASED AREA
PARCEL C
64.13 AC±

LEASE
PARCEL B
67.94

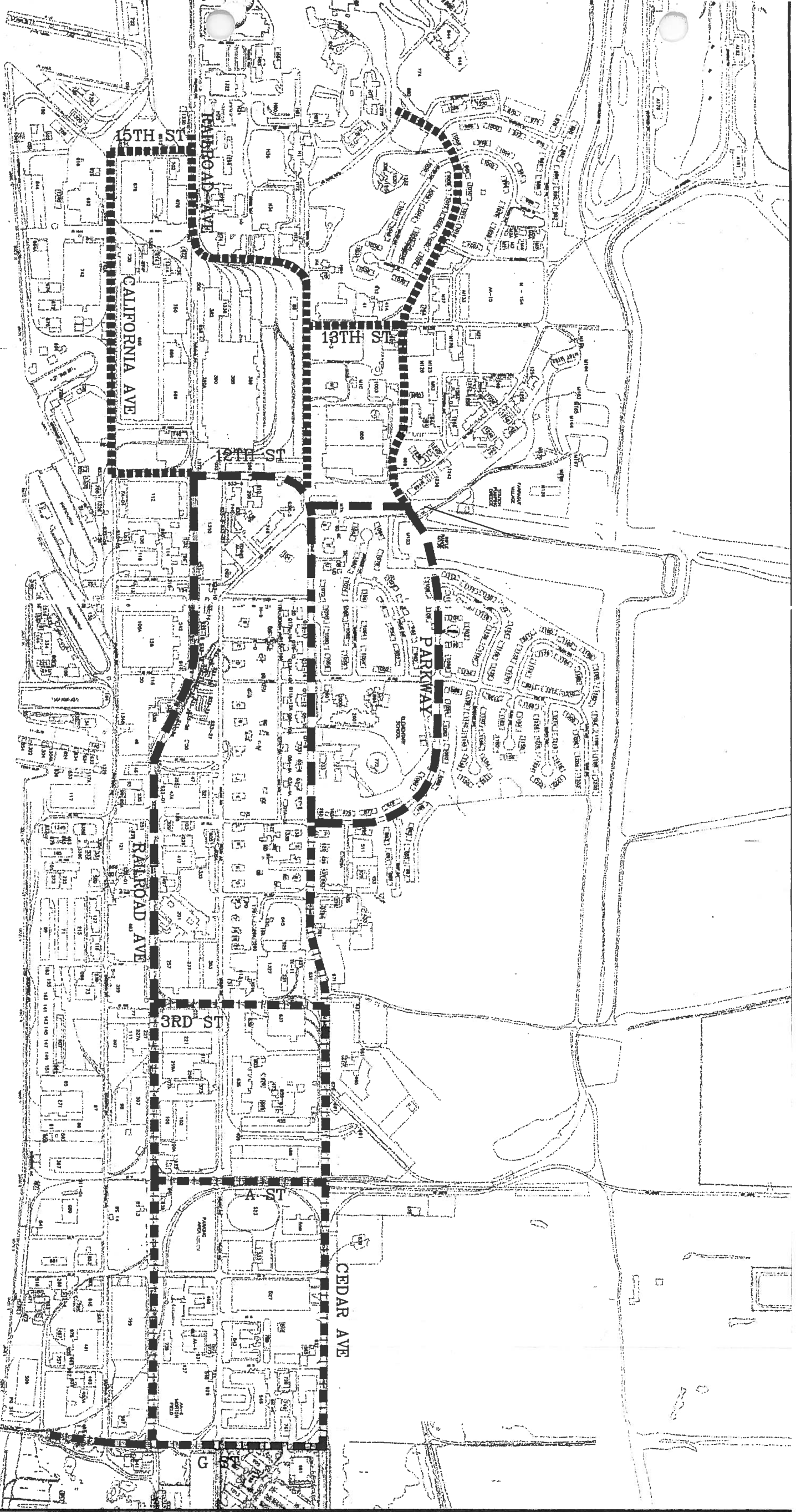
Point of Beginning
Exception Parcel B
(THE FROM SEMARE)
13647.57
N31°09'48"W

EXHIBIT C

PHASING PLAN

NOTE: THE PROJECTED TIMELINES IN THIS SCHEDULE ARE ILLUSTRATIVE AND INTENDED TO SET FORTH THE GOOD FAITH EFFORTS OF THE PARTIES, AND ARE NOT STRICTLY BINDING ON THE PARTIES

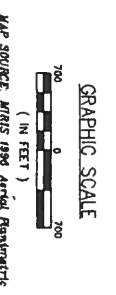
INFRASTRUCTURE PHASING PLAN



- YEAR 1 THRU 2
- YEAR 3 THRU 4
- YEAR 5 THRU 7

TIMING OF PHASES CONTINGENT ON ENVIRONMENTAL REMEDIATION ACTIVITIES

EXHIBIT C



MARE ISLAND STRAIT

SAME AS
 10TH AMENDMENT
 OF DA

EXHIBIT D
SCHEDULE OF PERFORMANCE
 Projections and Targets Only*

Column 1	Column 2	Column 3	Column 4
Benchmark Date	Cumulative Job Projection	Cumulative Semi-Annual Investment	Cumulative Semi-Annual Target Revenues
Existing	1,250		
12/31/2001	1,338	\$9,585,001	\$633,430
06/30/2002	1,431	\$11,955,786	\$6,153,933
12/31/2002	1,531	\$13,503,338	\$7,560,761
06/30/2003	1,638	\$31,271,717	\$9,308,707
12/31/2003	1,753	\$32,713,244	\$15,910,483
06/30/2004	1,876	\$39,108,694	\$44,627,103
12/31/2004	2,007	\$45,673,618	\$53,432,788
06/30/2005	2,148	\$52,628,469	\$89,517,742
12/31/2005	2,298	\$57,993,867	\$105,188,573
06/30/2006	2,459	\$70,066,080	\$114,794,235
12/31/2006	2,631	\$79,212,067	\$125,791,937
06/30/2007	2,815	\$92,780,135	\$150,791,639
12/31/2007	3,012	\$102,634,494	\$169,591,477
06/30/2008	3,223	\$107,351,832	\$203,959,395
12/31/2008	3,449	\$113,585,568	\$209,431,161
06/30/2009	3,690	\$120,003,480	\$216,448,900
12/31/2009	3,949	\$125,517,526	\$223,960,210
06/30/2010	4,225	\$129,763,156	\$235,990,975
12/31/2010	4,521	\$133,512,749	\$240,423,334
06/30/2011	4,837	\$137,507,905	\$254,565,733
12/31/2011	5,176	\$140,850,963	\$258,932,468
06/30/2012	5,538	\$145,837,495	\$268,374,235
12/31/2012	5,926	\$151,276,152	\$271,626,352
06/30/2013	6,340	\$159,060,302	\$273,916,470
12/31/2013	6,784	\$164,125,024	\$310,239,446
Total	6,784	\$164,125,024	\$310,239,446

* The parties expressly acknowledge that any failure to meet the projections and targets set forth in Exhibit D shall not constitute a default under this Development Agreement. The investment and revenue projections in columns 3 and 4 are exclusive of reimbursable expenses associated with Early Transfer. The parties also acknowledge that these projections and targets may be revised in the event of a Recalculation Event, as defined in and contemplated by the Acquisition Agreement.

EXHIBIT E

**LENNAR MARE ISLAND - CITY OF VALLEJO
PROJECTED ENTITLEMENTS PROCESS**

Entitlement	Timeline	Event
Supplemental EIR ("SEIR")		
	2-3 months following DSEIR circulation	City certifies SEIR
Historic Guidelines		
	Concurrent with or within 30 days following SEIR certification and concurrent with the SPA Adoption date	City adopts Historic Guidelines
Infrastructure Master Plan		
	Concurrent with or within 30 days following SEIR certification and concurrent with adoption of SPA	Mare Island Infrastructure Master Plan approved as part of SPA
Mare Island Specific Plan Amendment (the "SPA")		
	Concurrent with or within 30 days of SEIR certification	City Council Adoption of SPA
Unit Plans		
	Potentially, prior to Historic Guidelines adoption	City approval of Unit Plans consistent with Mare Island Specific Plan
	Post-Historic Guidelines adoption	City approval of Unit Plans
Vesting Tentative Maps		
		City Planning Commission Approval of VTMs
Final Maps		
		Final Map covering all or portions of VTMs
Demolition Permits		
	Ongoing	City issuance of non-historic Demolition Permits
	Following complete application submittal and Historic Guidelines adoption	City issuance of Demolition Permits covering other structures, including-historical resources

EXHIBIT F

SCHEDULE OF CITY OF VALLEJO PROCESSING AND DEVELOPMENT FEES

A. Planning Division Processing Fees

1. Abandonments*
2. Administrative Permit*
3. Annexations*
4. Architectural Heritage Permits*
5. Certificate of Compliance*
6. Development Agreement*
7. Environmental Impact Report*
8. Environmental Assessment*
9. General Plan Amendment*
10. Lot Line Adjustment*
11. Minor Exception*
12. Minor Use Permit*
13. Mitigated Negative Declaration*
14. Negative Declaration*
15. Parcel Map*
16. Parcel Map Extension*
17. Parcel Map Amendment*
18. Planned Development*
19. Public Notice Lists*
20. Rezoning, Prezoning*
21. Sign Permit*
22. Site Development*
23. Special Request*

* Processing Fee.

24. Specific Plan*
25. Specific Plan Amendment*
26. Tentative Map*
27. Unit Investigation*
28. Use Permit*
29. Variance*

B. Public Works Department - Engineering Division Processing Fees

1. Abandonment*
2. Excavation Fee*
3. Grading Permit*
4. Engineering and Inspection Fee*
5. Sidewalk Permit Fee*
6. Apportionment of Assessment*

C. Public Works Department - Water Division Processing Fees

1. Sterilization*
2. Tap-Tie*
3. Construction Water*
4. Water Meter*

D. Building Permit Processing Fees

1. Building Permit Fee*
2. Plan Check Fee*

E. Building Permit Development Fees and Taxes

1. Excise Tax
2. Transportation Impact Mitigation Fee (existing fee increased by the applicable C.P.I. from and after the Vesting Date)

F. Electrical Permits Processing Fees

1. Issuance Fee*
2. Residential (minimum \$45.00)*
3. Commercial (minimum \$450.00)*
4. Signs*

5. Temporary Power Pole*
6. Service Charge*
7. Appliances*
8. New Residential Units and Additions*
9. Residential Accessory Buildings*
10. Swimming Pools and Spas*

G. Mechanical Permit Processing Fees

1. Issuance Fee*
2. Residential*
3. Commercial*
4. Additions, Alterations and Replacement*

H. Plumbing Permit Processing Fees

1. Issuance*
2. Residential*
3. Commercial*
4. Swimming Pools*
5. Private Storm Water Drainage Systems*
6. Private Water Main Systems*
7. Additions and Alterations*

I. Fire Department Permit Processing Fees

1. Permits Required Under Article 4, Unified Fire Code*
2. Inspection Fees*
3. Plan Review Fees*
4. Special Inspections/Special Services*
5. Highrise Certification*

ORDINANCE NO. 1535 N.C. (2d)

AN ORDINANCE OF THE CITY OF VALLEJO APPROVING AN AMENDMENT TO THE DEVELOPMENT AGREEMENT BETWEEN THE CITY OF VALLEJO AND LENNAR MARE ISLAND, LLC RELATING TO THE DEVELOPMENT OF MARE ISLAND

THE COUNCIL OF THE CITY OF VALLEJO DOES ORDAIN AS FOLLOWS:

Section 1. Findings and Determination.

The City Council hereby finds and determines that:

- A. Pursuant to Ordinance No. 682 N.C. (2d), as amended, codified as Title 17, Part II, of the Vallejo Municipal Code, and known as the Development Agreement Ordinance, the City of Vallejo may, after notice, public hearing and enactment of an enabling ordinance, enter into and amend a development agreement under the terms and conditions and for the purposes set forth in the Ordinance.
- B. The Planning Commission of the City of Vallejo, on October 4, 2004, after notice and public hearing, recommended that the City Council approve Development Agreement Amendment #04-0001 by and between the City of Vallejo and Lennar Mare Island, LLC.
- C. The form and substance of Development Agreement Amendment #04-0001 is set forth in Exhibit A attached hereto and by this reference is made part of this ordinance.
- D. Development Agreement Amendment #04-0001 conforms to the purpose and objectives of Ordinance No. 682 N.C. (2d), as amended, and ought to be approved by the City Council, and upon the effective date of this ordinance said development agreement amendment ought to be executed and recorded in the manner prescribed by law.

Section 2. Approval of Development Agreement Amendment and Authority to Execute and Record.


The City Council hereby approves of Development Agreement Amendment #04-0001 by and between the City of Vallejo and Lennar Mare Island, LLC referred to in Section 1 above, and the City Manager is authorized and directed to execute in the name and on behalf of the City of Vallejo and the City Clerk to attest to said development agreement amendment. The Clerk is further authorized and directed to cause said development agreement amendment when fully executed to be promptly recorded in the Office of the County Recorder of Solano County, California, as required by Section 17.18.010A of the Vallejo Municipal Code.

Section 3. Effective Date.

The effective date of this ordinance shall be 30 days from and after the ordinance's final reading.


FIRST READ at a regular meeting of the Council of the City of Vallejo held the 26th day of October 2004, and finally passed and adopted at a regular meeting of the Council held the 2nd day of November 2004, by the following vote:

AYES: Mayor Intintoli, Vice Mayor Pitts, Councilmembers Cloutier, Pearsall, Davis Rey and Schivley
NOES: None
ABSENT: None
ABSTENTIONS: None



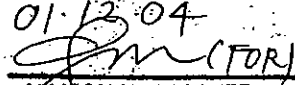
ANTHONY S. INTINTOLI JR., Mayor

ATTEST:



MARY ELLSWORTH, Interim City Clerk

THE WITHIN INSTRUMENT IS A
CORRECT COPY OF THE
ORIGINAL ON FILE IN THIS OFFICE.

DATE: 01-13-04
ATTEST: 

ALLISON VILLARANTE
CITY CLERK & EX-OFFICIO CLERK OF THE
COUNCIL OF THE CITY OF VALLEJO

**RECORDING REQUESTED BY
AND WHEN RECORDED RETURN TO:**

City of Vallejo
City Clerk's Office
555 Santa Clara Street
Vallejo, CA 94590

Record for the Benefit of
the City of Vallejo
Pursuant to Government
Code Section 6301

ABOVE SPACE FOR RECORDER'S USE

**First Amendment to
Development Agreement
By and Between
The City of Vallejo
and
Lennar Mare Island, LLC
for
Mare Island**

THIS FIRST AMENDMENT TO DEVELOPMENT AGREEMENT (this "First Amendment") is executed as of the 30th day of NOVEMBER, 2004, between LENNAR ~~LLC~~ MARE ISLAND, LLC, a California limited liability company ("Developer"), and the CITY OF VALLEJO, a municipal corporation ("City").

RECITALS

A. To ensure the timely, efficient, orderly, and proper development of the former Mare Island Naval Shipyard ("Mare Island"), on September 12, 2001, Developer and City entered into that certain Development Agreement for Mare Island (the "Development Agreement"), pursuant to which City granted Developer a vested right to develop the Property. Development of the Property is governed, in part, by that certain Mare Island Specific Plan, dated as of March 30, 1999 (the "Specific Plan").

B. The parties are currently processing an amendment to the Specific Plan dated June 5, 2002, which, if adopted, will result in an increase in the commercial and industrial development on the Property, along with corresponding job generation and employment benefits (the "Specific Plan Amendment").

C. A dispute has arisen between City and Developer regarding the water demand factors applicable to the Property. Developer believes that the water demand factors set forth in the Mare Island Utilities, Operations, Maintenance, and Capital Improvement Plan, dated July 1997 (the "MIRIS Standards"), have been vested by the Development Agreement, pursuant to the Specific Plan. However, the MIRIS Standards for determining water capacity storage requirements are inconsistent with and lower than the City's standard specifications, adopted on

August 25, 1992 by City Council Resolution No. 92-473, which are applied City-wide (the "City Standards"). Consequently, City believes that the City Standards, as more specifically described in Exhibit A-1 attached hereto, should apply to Mare Island in lieu of the MIRIS Standards.

D. Based on the City Standards, City and Developer have calculated the additional water storage capacity necessary to accommodate the proposed increase in industrial and commercial development on the Property resulting from Developer's proposed Specific Plan Amendment to be approximately 600,000 gallons (the "Additional Demand") over the amount necessary under the Specific Plan.

E. It is the intention of the parties that City will design and construct an off-island water storage tank (the "Off-Island Water Storage Tank") with sufficient additional capacity to accommodate the Additional Demand. The parties further intend that a Mare Island Benefit District (the "MIBD") shall be created, in accordance with the procedures under Chapter 14.36 of the Vallejo Municipal Code, which will, among other things, facilitate funding for the construction of that portion of the costs of the Off-Island Water Storage Tank attributable to the Additional Demand. The parties further intend that three (3) sources of funds shall be used to pay for the design and construction of that portion of the Off-Island Water Storage Tank attributable to the Additional Demand. First, any funds collected by the MIBD prior to the start of construction of the Off-Island Water Storage Tank and attributable to the Additional Demand shall be available to City upon commencement of design and/or construction of the Off-Island Water Storage Tank. Second, City shall contribute from non-MIBD funds an amount not to exceed \$200,000. Third, Developer shall contribute the balance of the funds required to construct that portion of the Off-Island Water Storage Tank attributable to the Additional Demand. As additional funds attributable to the Additional Demand are collected by the MIBD, City shall be reimbursed from such MIBD funds for its contribution. Following full reimbursement to City for its contribution, Developer shall be reimbursed for its contribution from additional funds collected by the MIBD to pay for costs attributable to the Additional Demand. If the MIBD is not formed for any reason, the parties intend for Developer to pay to City its share of the costs attributable to the Additional Demand, as set forth in Section 3 below, at the commencement of actual construction of the Off-Island Water Storage Tank; provided, however, that no such payment may be required prior to final City approval of the Specific Plan Amendment.

F. In order to resolve this dispute between the parties regarding the applicable water demand factors for Mare Island should the Specific Plan Amendment be adopted substantially as contemplated by the applications filed by Developer, the parties have agreed to enter into this Amendment.

G. The parties acknowledge that the additional costs for the Off-Island Water Storage Tank to accommodate the Additional Demand and delays associated with ascertaining such additional costs will result in increased Project Costs.

NOW, THEREFORE, in consideration of the promises, covenants, and provisions set forth herein, the receipt and adequacy of which consideration is hereby acknowledged, the parties agree as follows:

AGREEMENT

1. **Recitals.** The foregoing recitals are true and correct and hereby made a part of this Agreement.
2. **Defined Terms.** All capitalized terms not defined herein shall have the meanings ascribed to them in the Development Agreement.
3. **New Section 3.1.14 (Water Storage Payment).** A new Section 3.1.14 shall be added to the Development Agreement, as follows:

City shall design and construct an off-island water storage tank (the "Off-Island Water Storage Tank") with sufficient additional capacity to accommodate the additional water demand attributable to the revised development plan for the Property resulting from Developer's pending amendment to the Specific Plan (the "Specific Plan Amendment") in excess of that amount permitted under the current Specific Plan (the "Additional Demand"). The parties agree that the water demand standards adopted by City Council Resolution No. 92-473, described in Exhibit G attached hereto (the "Water Demand Standards"), shall apply to determine the Additional Demand. City and Developer intend that three (3) sources of funds shall be used to pay for the design and construction of that portion of the Off-Island Water Storage Tank attributable to the Additional Demand. First, any funds collected by the pending Mare Island Benefit District ("MIBD") prior to the start of construction of the Off-Island Water Storage Tank and attributable to the Additional Demand shall be available to City upon commencement of design and/or construction activities. Second, City shall contribute from non-MIBD funds an amount not to exceed \$200,000. Third, Developer shall contribute the balance of the funds reasonably required to complete construction of that portion of the Off-Island Water Storage Tank attributable to the Additional Demand, as limited below. As additional funds attributable to the Additional Demand are collected by the MIBD, City shall be reimbursed from such MIBD funds for its contribution. Following full reimbursement to City for its contribution, Developer shall be reimbursed for its contribution from additional funds collected by the MIBD attributable to the Additional Demand. Developer's obligation (the "Water Storage Payment") shall be either (i) \$600,000, or (ii) in the event the Additional Demand differs from the anticipated \$600,000 figure as a result of the development plan in the approved Specific Plan Amendment, the \$600,000 baseline figure shall be adjusted proportionately. In the event the MIBD is not formed, Developer shall pay the Water Storage Payment to City promptly upon commencement of actual construction of the Off-Site Water Storage Tank. Under no circumstances shall Developer be obligated to pay an amount greater than the amount necessary to mitigate the water storage impacts resulting from the Additional Demand. Developer shall not be obligated to make the Water Storage Payment to City unless and until the Specific Plan Amendment has been approved by the City Council and no legal challenges to the adoption of the Specific Plan Amendment have been timely filed. In the event of such litigation, the Water Storage Payment may not be required until

such litigation has been finally and favorably resolved. Commencing one (1) year from the effective date of the first amendment to this Development Agreement, the Water Storage Payment shall be adjusted by the annual increase or decrease in the Consumer Price Index – All Urban Consumers, San Francisco Bay Area, Bureau of Labor Statistics.

4. **New Section 2.3.9 (Water Demand Factors)**. A new Section 2.3.9 shall be added to the Development Agreement as follows:

Notwithstanding anything to the contrary herein, provided City has adopted the Specific Plan Amendment with an increased industrial and commercial development applicable to the Project as proposed in Developer's application dated June 5, 2002, the water demand factors applicable to Mare Island shall be the Water Demand Standards defined in Section 3.1.14 below, and as more particularly described in Exhibit G, and not the MIRIS Standards.

5. **Effective Date of Development Agreement; Vesting**. The parties agree that the second sentence of the first paragraph of Section 1.3.1 entitled "Effective Date" shall be deleted in its entirety. The terms "Vesting Date" and "Effective Date" shall both refer to September 12, 2001, for all purposes set forth in the Development Agreement.

6. **Development Timing and Restrictions**. Section 2.5 of the Development Agreement is hereby deleted in its entirety and replaced by following:

The parties acknowledge that Developer cannot at this time predict with certainty when or the rate at which phases of the Property would be developed. Such decisions depend upon numerous factors which are not all within the control of Developer, such as market orientation and demand, interest rates, competition, completion of remediation by the U.S. Government and other factors. The Phasing Plan attached as Exhibit C reflects City's and Developer's best efforts to anticipate the likely phasing of the Project, based upon the parties' information as of the date of execution of this Development Agreement. City and Developer anticipate that a revised infrastructure phasing plan will be included in the Specific Plan Amendment. Because the California Supreme Court held in *Pardee Construction Co. v. City of Camarillo*, 37 Cal.3d 465 (1984), that the failure of the parties therein to provide for the timing of development resulted in a later adopted initiative restricting the timing of development controlling the parties' agreement, it is the intent of City and Developer to hereby acknowledge and provide for the right of Developer to develop the Project at such rate and times as Developer deems appropriate within the exercise of its sole and subjective business judgment, subject to the terms, requirements and conditions of the Existing Approvals and this Development Agreement (including without limitation infrastructure phasing applicable to the Project, and the provisions of Sections 2.1, 2.2 and 2.3, above). City acknowledges that such a right is consistent with the intent, purpose and understanding of the parties to this Development Agreement, and that without such a right, Developer's development of the Project would be subject to the uncertainties sought to be avoided by the Development Agreement Statutes (California Government Code Section

65864, et seq.) and Title 17, Part II of the City of Vallejo Municipal Code and this Development Agreement, Developer will use its best efforts, in accordance with its own business judgment and taking into consideration market conditions and other economic factors influencing Developer's business decision, to commence or to continue development, and to develop the Project in a regular, progressive and timely manner in accordance with the provisions and conditions of this Development Agreement and with the Existing Approvals.

7. **Prevailing Wages.** Section 2.8 of the Development Agreement is hereby deleted in its entirety and replaced by following:

When improvements that are considered to be public works for purposes of prevailing wages under State law are constructed, the Developer shall, and shall cause the contractor to, pay prevailing wages in the construction of the improvements as those wages are determined pursuant to Labor Code Sections 1720 *et seq.* and implementing regulations of the Department of Industrial Relations and comply with the other applicable provisions of Labor Code Sections 1720 *et seq.* and implementing regulations of the Department of Industrial Relations. Developer shall indemnify, hold harmless and defend (with counsel reasonably acceptable to the City) the City against any claim for damages, compensation, fines, penalties or other amounts arising out of the failure of Developer or its contractors to pay prevailing wages as required by law or to comply with the other applicable provisions of Labor Code Sections 1720 *et seq.* and implementing regulations of the Department of Industrial Relations in connection with construction of the improvements on the Property. The indemnity provided for in this Section 2.8 is expressly limited as follows: (i) the indemnity is prospective only and does not include any liability that accrued prior to the effective date of this First Amendment; (ii) the indemnity does not include any improvements where the City has represented in a writing to Lennar that such improvements are not, or should not be considered, public works under Labor Code Section 1720 *et seq.*; and (iii) the indemnity does not include any improvements where the City contracted for the work directly.

8. **Effect of this Amendment.** Except as expressly modified by this Amendment, the Development Agreement shall continue in full force and effect according to its terms, and Developer and City hereby ratify and affirm all their respective rights and obligations under the Development Agreement. In consideration of the understandings set forth in this Amendment, the parties affirm that the rights and obligations set forth in the Development Agreement shall continue to apply if and when the Specific Plan Amendment is adopted, as Future City Approval. In the event of any conflict between this Amendment and the Development Agreement, the provisions of this First Amendment shall govern.

9. **Counterparts.** This Amendment may be executed in multiple counterparts, each of which shall be deemed an original, but all of which, when taken together, shall constitute the same document.


IN WITNESS WHEREOF, this Agreement has been entered into by and between Developer and City as of the date and year first above written.

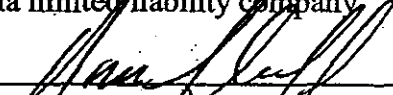
CITY:

DEVELOPER:

CITY OF VALLEJO,
a municipal corporation

LENNAR MARE ISLAND, LLC,
a California limited liability company

By: 

By: 

Name: Otto M. Giuliani

Name: [unclear]


Its: City Manager

Its: VP

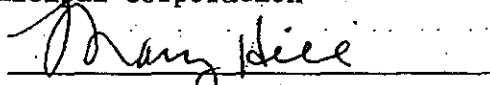
*NO LONGER CITY MANAGER
Attest:

By: 

APPROVED AS TO FORM:

By: 

CITY OF VALLEJO,
a municipal corporation

By: 

Name: Mary Hill

Its: Acting City Manager

CALIFORNIA ALL-PURPOSE ACKNOWLEDGMENT

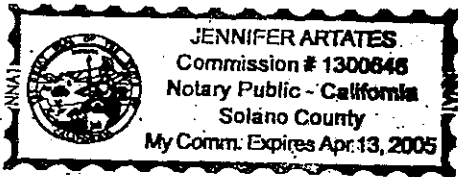
State of California }
County of SOLANO } ss.

On JANUARY 12, 2005, before me, JENNIFER ARTATES, NOTARY PUBLIC
Date Name and Title of Officer (e.g., "Jane Doe, Notary Public")

personally appeared MARY HILL
Name(s) of Signer(s)

- personally known to me
- proved to me on the basis of satisfactory evidence

to be the person(s) whose name(s) is/are subscribed to the within instrument and acknowledged to me that he/she/they executed the same in his/her/their authorized capacity(ies), and that by his/her/their signature(s) on the instrument the person(s), or the entity upon behalf of which the person(s) acted, executed the instrument.



Place Notary Seal Above

WITNESS my hand and official seal.

[Handwritten Signature]
Signature of Notary Public

OPTIONAL

Though the information below is not required by law, it may prove valuable to persons relying on the document and could prevent fraudulent removal and reattachment of this form to another document.

Description of Attached Document

Title or Type of Document: _____

Document Date: _____ Number of Pages: _____


Signer(s) Other Than Named Above: _____

Capacity(ies) Claimed by Signer

Signer's Name: _____

- Individual
- Corporate Officer — Title(s): _____
- Partner — Limited General
- Attorney in Fact
- Trustee
- Guardian or Conservator
- Other: _____

Signer Is Representing: _____



Government Code 27361.7

I certify under penalty of perjury that the notary seal on the document to which this statement is attached reads as follows:

Name of Notary JENNIFER ARTATES


Commission Number 1300646

Commissioned in SOLANO COUNTY, CALIFORNIA

Date Commission Expires APRIL 13, 2005

Vendor ID number N/A

Date: 01-12-05

X 
By: JENNIFER ARTATES
CITY OF VALLEJO
Firm Name (if any)

CALIFORNIA ALL-PURPOSE ACKNOWLEDGEMENT

State of California

} ss.

County of Solano

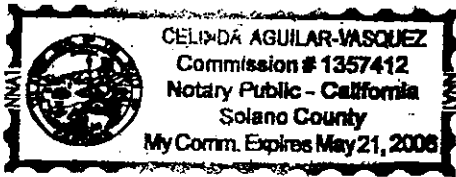
On January 10, 2005 before me, Celinda Aguilar-Vasquez, Notary Public.
Date

Personally appeared Tom Sheaff

Name(s) of Signer(s)

- personally known to me
- proved to me on the basis of Satisfactory evidence

to be the person(s) whose name(s) is/are subscribed to the within instrument and acknowledged to me that he/she/they executed the same in his/her/their authorized capacity(ies), and that by his/her/their signature(s) on the instrument the person(s), or the entity upon behalf of which the person(s) acted, executed the instrument.



WITNESS my hand and official seal.

Celinda Aguilar-Vasquez
Signature of Notary Public

OPTIONAL

Though the information below is not required by law, it may prove valuable to persons relying on the document and could prevent fraudulent removal and reattachment of this form to another document.

Description of the Attached Document

Title or Type of Document: _____

Document Date: _____


Signer(s) Other Than Named Above: _____

Capacity(ies) Claimed by Signer

Signer's Name: _____

- Individual
- Corporate Officer – Title(s): _____
- Partner -- Limited General
- Attorney-in-Fact
- Trustee
- Guardian or Conservator
- Other: _____

Signer is Representing: _____



Government Code 27361.7

I certify under penalty of perjury that the notary seal on the document to which this statement is attached reads as follows:

Name of Notary CELINDA AGUILAR - VASQUEZ

Commission Number 1357412

Commissioned in SOLANO COUNTY, CALIFORNIA

Date Commission Expires MAY 21, 2006

Vendor ID number N/A

Date: 1.12.05


x 
By: JENNIFER ARTATES
CITY OF VALLEJO
Firm Name (if any)

EXHIBIT A-1

Kennedy Jenks Engineers

**TABLE 5.03
WATER USE FACTORS**

Land Use	Average Day Demand
Single Family Dwelling Unit	0.563 gpm/unit
Multiple Family Dwelling Unit	0.500 gpm/unit
Commercial, Business Park etc.	0.625 gpm/10,000 sq. ft.
Restaurant	4.375 gpm/1,000 sq. ft.
Parks & Schools	2.50 gpm/acre



WHEN RECORDED, MAIL TO:

CITY OF VALLEJO
OFFICE OF THE CITY CLERK, 3RD FLOOR
P. O. BOX 3068
555 SANTA CLARA STREET
VALLEJO, CA 94590

Recorded in Official Records,
Solano County
Doc#: 201500104717
11/19/2015 2:28 PM

**EXEMPT FROM RECORDING FEES
PURSUANT TO GOVERNMENT CODE
SECTION 6103**

CONFORMED COPY

CITY OF VALLEJO

**ACKNOWLEDGEMENT OF DEVELOPMENT AGREEMENT
FIRST EXTENSION WITH LENNAR MARE ISLAND, LLC**

RECORDING REQUESTED BY
AND WHEN RECORDED RETURN TO:

CITY OF VALLEJO
OFFICE OF CITY CLERK, 3RD FLOOR
555 SANTA CLARA STREET
VALLEJO, CA 94590

ABOVE SPACE FOR RECORDER'S USE

**ACKNOWLEDGEMENT OF DEVELOPMENT AGREEMENT
FIRST EXTENSION**

THIS ACKNOWLEDGMENT OF DEVELOPMENT AGREEMENT FIRST EXTENSION (the "Acknowledgment") is executed as of November 18, 2015, between LENNAR MARE ISLAND, LLC, a California limited liability company ("Developer") and the CITY OF VALLEJO, a municipal corporation ("City").

City has received a request dated July 10, 2015 from Developer that City acknowledge the First Extension to the term of that Development Agreement for Mare Island dated September 12, 2001, entered into between City and Developer, and recorded on September 12, 2001 as Instrument No. 2001-104427 of the Official Records of Solano County, California, and as amended by the First Amendment dated November 30, 2004, entered into between City and Developer, and recorded on January 14, 2005 as Instrument No. 2005-00006646 of the Official Records of Solano County, California (collectively referred to as the "Development Agreement").

The City has performed an annual review of Developer's good faith compliance with the terms of the Development Agreement over the past 14 years since the Development Agreement was entered into and each year City has determined that Developer has been in good faith compliance with the Development Agreement, including the City's most recent determination of Developer's compliance on June 1, 2015.

Pursuant to Section 1.3.2 of the Development Agreement, City acknowledges and finds that Developer has no uncured material default, as that term is defined by the Development Agreement, which would enable City to deny, condition or shorten the term of the Development Agreement. Accordingly, the City and Developer acknowledge that the term of the Development Agreement shall continue to run from the Initial Term expiration of September 11, 2016 through the First Extension of September 11, 2021 as defined under the Development Agreement.

None of the rights or obligations of City or Developer under the Development Agreement are modified by this Acknowledgment.

DEVELOPER: LENNAR MARE ISLAND, LLC,
a California limited liability company

By: Lennar Homes of California, Inc.,
a California corporation,
Its sole member

Name: [Signature]

Title: [Signature]

DATE: 10/16/15

(City Seal)

CITY OF VALLEJO,
a municipal corporation

By: [Signature]
Daniel E. Keen
City Manager

DATE: 10-22-15

ATTEST:

By: [Signature]
Dawn Abrahamson
City Clerk

APPROVED AS TO CONTENT:

[Signature]
Andrea Ouse
Community and Economic Development
Director

APPROVED AS TO FORM:

[Signature] for
Claudia Quintana
City Attorney

Note: Please acknowledge signature(s) before a Public Notary on 8 1/2 x 11 inch sheet.

ACKNOWLEDGMENT

A notary public or other officer completing this certificate verifies only the identity of the individual who signed the document to which this certificate is attached, and not the truthfulness, accuracy, or validity of that document.

State of California
County of Solano)

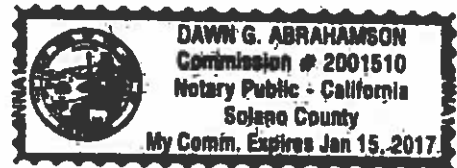
On October 26, 2015 before me, Dawn G. Abrahamson, Notary Public
(insert name and title of the officer)

personally appeared Daniel E. Keen
who proved to me on the basis of satisfactory evidence to be the person(s) whose name(s) is/are subscribed to the within instrument and acknowledged to me that he/she/they executed the same in his/her/their authorized capacity(ies), and that by his/her/their signature(s) on the instrument the person(s), or the entity upon behalf of which the person(s) acted, executed the instrument.

I certify under PENALTY OF PERJURY under the laws of the State of California that the foregoing paragraph is true and correct.

WITNESS my hand and official seal.

Signature *Dawn G. Abrahamson* (Seal)



CALIFORNIA ALL-PURPOSE ACKNOWLEDGMENT

CIVIL CODE § 1189

A notary public or other officer completing this certificate verifies only the identity of the individual who signed the document to which this certificate is attached, and not the truthfulness, accuracy, or validity of that document.

State of California)

County of Solano)

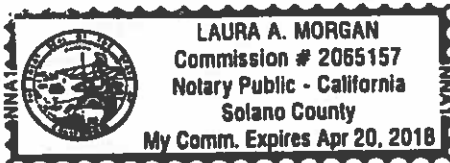
On October 16, 2015 before me, Laura A. Morgan, Notary
Date Here Insert Name and Title of the Officer

personally appeared Thomas Sheff
Name(s) of Signer(s)

who proved to me on the basis of satisfactory evidence to be the person(s) whose name(s) is/are subscribed to the within instrument and acknowledged to me that he/she/they executed the same in his/her/their authorized capacity(ies), and that by his/her/their signature(s) on the instrument the person(s), or the entity upon behalf of which the person(s) acted, executed the instrument.

I certify under PENALTY OF PERJURY under the laws of the State of California that the foregoing paragraph is true and correct.

WITNESS my hand and official seal.



Signature Laura Morgan
Signature of Notary Public

Place Notary Seal Above

OPTIONAL

Though this section is optional, completing this information can deter alteration of the document or fraudulent reattachment of this form to an unintended document.

Description of Attached Document

Title or Type of Document: _____ Document Date: _____

Number of Pages: _____ Signer(s) Other Than Named Above: _____

Capacity(ies) Claimed by Signer(s)

Signer's Name: _____

Corporate Officer -- Title(s): _____

Partner -- Limited General

Individual Attorney in Fact

Trustee Guardian or Conservator

Other: _____

Signer Is Representing: _____

Signer's Name: _____

Corporate Officer -- Title(s): _____

Partner -- Limited General

Individual Attorney in Fact

Trustee Guardian or Conservator

Other: _____

Signer Is Representing: _____

THE BOARD OF DIRECTORS OF THE COMPANY HAS APPROVED THE PAYMENT OF A DIVIDEND OF \$0.10 PER SHARE OF COMMON STOCK TO BE PAID TO THE SHAREHOLDERS OF RECORD AS OF THE CLOSING OF BUSINESS ON SEPTEMBER 15, 2011. THE DIVIDEND WILL BE PAID ON SEPTEMBER 22, 2011 TO SHAREHOLDERS WHOSE NAMES ARE ON THE COMPANY'S RECORDS AS OF SEPTEMBER 15, 2011.

THE BOARD OF DIRECTORS HAS ALSO APPROVED THE PAYMENT OF A DIVIDEND OF \$0.10 PER SHARE OF COMMON STOCK TO BE PAID TO THE SHAREHOLDERS OF RECORD AS OF THE CLOSING OF BUSINESS ON SEPTEMBER 15, 2011. THE DIVIDEND WILL BE PAID ON SEPTEMBER 22, 2011 TO SHAREHOLDERS WHOSE NAMES ARE ON THE COMPANY'S RECORDS AS OF SEPTEMBER 15, 2011.

THE BOARD OF DIRECTORS HAS ALSO APPROVED THE PAYMENT OF A DIVIDEND OF \$0.10 PER SHARE OF COMMON STOCK TO BE PAID TO THE SHAREHOLDERS OF RECORD AS OF THE CLOSING OF BUSINESS ON SEPTEMBER 15, 2011. THE DIVIDEND WILL BE PAID ON SEPTEMBER 22, 2011 TO SHAREHOLDERS WHOSE NAMES ARE ON THE COMPANY'S RECORDS AS OF SEPTEMBER 15, 2011.

THE BOARD OF DIRECTORS HAS ALSO APPROVED THE PAYMENT OF A DIVIDEND OF \$0.10 PER SHARE OF COMMON STOCK TO BE PAID TO THE SHAREHOLDERS OF RECORD AS OF THE CLOSING OF BUSINESS ON SEPTEMBER 15, 2011. THE DIVIDEND WILL BE PAID ON SEPTEMBER 22, 2011 TO SHAREHOLDERS WHOSE NAMES ARE ON THE COMPANY'S RECORDS AS OF SEPTEMBER 15, 2011.



THE BOARD OF DIRECTORS HAS ALSO APPROVED THE PAYMENT OF A DIVIDEND OF \$0.10 PER SHARE OF COMMON STOCK TO BE PAID TO THE SHAREHOLDERS OF RECORD AS OF THE CLOSING OF BUSINESS ON SEPTEMBER 15, 2011. THE DIVIDEND WILL BE PAID ON SEPTEMBER 22, 2011 TO SHAREHOLDERS WHOSE NAMES ARE ON THE COMPANY'S RECORDS AS OF SEPTEMBER 15, 2011.

THE BOARD OF DIRECTORS HAS ALSO APPROVED THE PAYMENT OF A DIVIDEND OF \$0.10 PER SHARE OF COMMON STOCK TO BE PAID TO THE SHAREHOLDERS OF RECORD AS OF THE CLOSING OF BUSINESS ON SEPTEMBER 15, 2011. THE DIVIDEND WILL BE PAID ON SEPTEMBER 22, 2011 TO SHAREHOLDERS WHOSE NAMES ARE ON THE COMPANY'S RECORDS AS OF SEPTEMBER 15, 2011.

WHEN RECORDED, MAIL TO:

OFFICE OF CITY CLERK
CITY OF VALLEJO
555 SANTA CLARA STREET
VALLEJO, CA 94590

**EXEMPT FROM RECORDING FEES
PURSUANT TO GOVERNMENT CODE
SECTION 6103**

Recorded In Official Records,
Solano County
Doc#: 202200010113
2/8/2022 11:38:54 AM

CONFORMED COPY

**CITY OF VALLEJO
NOTICE OF COMPLETION**

ACKNOWLEDGEMENT OF DEVELOPMENT AGREEMENT SECOND EXTENSION

RECORDING REQUESTED BY
AND WHEN RECORDED RETURN
TO:

CITY OF VALLEJO
OFFICE OF CITY CLERK, 3RD FLOOR
555 SANTA CLARA STREET
VALLEJO, CA 94590

ABOVE SPACE FOR RECORDER'S USE

ACKNOWLEDGEMENT OF DEVELOPMENT AGREEMENT
SECOND EXTENSION

THIS ACKNOWLEDGMENT OF DEVELOPMENT AGREEMENT SECOND EXTENSION (the "Acknowledgment") is executed as of August 24, 2021, between THE NIMITZ GROUP, LLC, a California limited liability company ("Developer") and the CITY OF VALLEJO, a municipal corporation ("City").

City has received a request dated May 6, 2021 from Developer that City acknowledge the Second Extension to the term of that Development Agreement for Mare Island dated September 12, 2001, entered into between City and Developer's predecessor in interest Lennar Mare Island (LMI), and recorded on September 12, 2001 as Instrument No. 2001-104427 of the Official Records of Solano County, California, and as amended by the First Amendment dated November 30, 2004, entered into between City and LMI and recorded on January 14, 2005 as Instrument No. 2005-00006646 of the Official Records of Solano County, California and as extended by the Acknowledgement of Development Agreement First Extension, entered into between City and LMI on November 18, 2015 and recorded on November 19, 2015 as Instrument No. 2015-00104717 of the Official Records of Solano County, California (collectively referred to as the "Development Agreement").

The City has performed an annual review of Developer's good faith compliance with the terms of the Development Agreement and on June 21, 2021 determined Developer to generally be compliant.

Pursuant to Section 1.3.2 of the Development Agreement, City acknowledges and finds that Developer has no uncured material default, as that term is defined by the Development Agreement, which would cause City to deny, condition or shorten the term of the Development Agreement. However, as noted during the annual review of the DA on June 21, 2021, under the terms of the DA Section 2.2, the Developer is obligated to faithfully comply with the terms of the Acquisition Agreement (AA). Per Section 7.3.4 of the AA, Developer is required to pay the City "Gross Lease Revenues" equal to five percent (5%) of the Gross Lease Revenues from subleases of the Sub-LIFOC (Lease in

Furtherance of Conveyance) Parcels and the Reuse Area Subleases. This Gross Lease Revenue was in fact paid to the City for approximately fifteen (15) years. However, effective December 2017, LMI ceased making payments to the City. Annualized payments to the City under this section typically exceeded \$400,000. This issue was flagged in 2019 during the annual review, and again in the June 21, 2021 annual review. The City and Developer are actively working on a resolution to this issue and believe that this issue should not hold up extension of the DA at this time.

Accordingly, the City and Developer acknowledge that the term of the Development Agreement shall continue to run from the First Extension Term expiration of September 11, 2021 through the Second Extension of September 11, 2026, as defined under the Development Agreement.


None of the rights or obligations of City or Developer under the Development Agreement are modified by this Acknowledgment.

DEVELOPER: THE NIMITZ GROUP, LLC
a California limited liability company

CITY OF VALLEJO,
a municipal corporation

By:

By:



Mike Malone, Interim City Manager


Name: _____

DATE: 1/25/2022

Title: _____

ATTEST:

By:

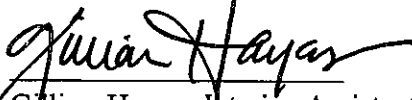


Dawn G. Abrahamson, City Clerk

DATE: _____

APPROVED AS TO CONTENT:


By:



Gillian Hayes, Interim Assistant
City Manager

(City Seal)

APPROVED AS TO FORM:



Veronica Nebb, City Attorney

Note: Please acknowledge signature(s) before a Public Notary on 8 ½ x 11 inch sheet.

CALIFORNIA ALL-PURPOSE ACKNOWLEDGMENT

CIVIL CODE § 1189

A notary public or other officer completing this certificate verifies only the identity of the individual who signed the document to which this certificate is attached, and not the truthfulness, accuracy, or validity of that document.

State of California)
County of Solano)

On 1-25-2022 before me, Kathleen McCrite, Notary Public
Date Here Insert Name and Title of the Officer

personally appeared Michael Malone
Name(s) of Signer(s)

who proved to me on the basis of satisfactory evidence to be the person(s) whose name(s) is/are subscribed to the within instrument and acknowledged to me that he/she/they executed the same in his/her/their authorized capacity(ies), and that by his/her/their signature(s) on the instrument the person(s) or the entity upon behalf of which the person(s) acted, executed the instrument.

I certify under PENALTY OF PERJURY under the laws of the State of California that the foregoing paragraph is true and correct.

WITNESS my hand and official seal.



Signature Kathleen McCrite
Signature of Notary Public

Place Notary Seal Above

OPTIONAL

Though this section is optional, completing this information can deter alteration of the document or fraudulent reattachment of this form to an unintended document.

Description of Attached Document

Title or Type of Document: _____ Document Date: _____
Number of Pages: _____ Signer(s) Other Than Named Above: _____

Capacity(ies) Claimed by Signer(s)

Signer's Name: _____
 Corporate Officer — Title(s): _____
 Partner — Limited General
 Individual Attorney in Fact
 Trustee Guardian or Conservator
 Other: _____
Signer Is Representing: _____

Signer's Name: _____
 Corporate Officer — Title(s): _____
 Partner — Limited General
 Individual Attorney in Fact
 Trustee Guardian or Conservator
 Other: _____
Signer Is Representing: _____

Furtherance of Conveyance) Parcels and the Reuse Area Subleases. This Gross Lease Revenue was in fact paid to the City for approximately fifteen (15) years. However, effective December 2017, LMI ceased making payments to the City. Annualized payments to the City under this section typically exceeded \$400,000. This issue was flagged in 2019 during the annual review, and again in the June 21, 2021 annual review. The City and Developer are actively working on a resolution to this issue and believe that this issue should not hold up extension of the DA at this time.

Accordingly, the City and Developer acknowledge that the term of the Development Agreement shall continue to run from the First Extension Term expiration of September 11, 2021 through the Second Extension of September 11, 2026, as defined under the Development Agreement.

None of the rights or obligations of City or Developer under the Development Agreement are modified by this Acknowledgment.

DEVELOPER: THE NIMITZ GROUP, LLC
a California limited liability company

CITY OF VALLEJO,
a municipal corporation

By: Thomas J. D'Alessandro

By: _____
Mike Malone, Interim City Manager

Name: Thomas J. D'Alessandro

DATE: _____

Title: President, West Coast Ops.
Southern Land company
Manager of The Nimitz Group

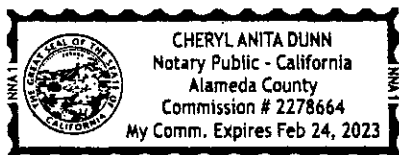
ATTEST:
By: _____
Dawn G. Abrahamson, City Clerk

DATE: January 28, 2022

APPROVED AS TO CONTENT:

By: _____
Gillian Hayes, Interim Assistant
City Manager

(City Seal)



APPROVED AS TO FORM:

Veronica Nebb, City Attorney

Note: Please acknowledge signature(s) before a Public Notary on 8 1/2 x 11 inch sheet.

CALIFORNIA ACKNOWLEDGMENT


CIVIL CODE § 1189

A notary public or other officer completing this certificate verifies only the identity of the individual who signed the document to which this certificate is attached, and not the truthfulness, accuracy, or validity of that document.

State of California }
County of Solano }
On 1.28.2022 before me, Cheryl Anita Dunn
Date Here Insert Name and Title of the Officer

personally appeared _____
Name(s) of Signer(s)
Thomas Dalesandro

who proved to me on the basis of satisfactory evidence to be the person(s) whose name(s) is/are subscribed to the within instrument and acknowledged to me that he/she/they executed the same in his/her/their authorized capacity(ies), and that by his/her/their signature(s) on the instrument the person(s), or the entity upon behalf of which the person(s) acted, executed the instrument.



I certify under PENALTY OF PERJURY under the laws of the State of California that the foregoing paragraph is true and correct.

WITNESS my hand and official seal.

Signature Cheryl Dunn
Signature of Notary Public

Place Notary Seal and/or Stamp Above

OPTIONAL

Completing this information can deter alteration of the document or fraudulent reattachment of this form to an unintended document.

Description of Attached Document

Title or Type of Document: _____

Document Date: _____ Number of Pages: _____

Signer(s) Other Than Named Above: _____

Capacity(ies) Claimed by Signer(s)

Signer's Name: _____

Signer's Name: _____

Corporate Officer – Title(s): _____

Corporate Officer – Title(s): _____

Partner – Limited General

Partner – Limited General

Individual Attorney in Fact

Individual Attorney in Fact

Trustee Guardian or Conservator

Trustee Guardian or Conservator

Other: _____

Other: _____

Signer is Representing: _____

Signer is Representing: _____

ATTACHMENT 6

ACQUISITION AGREEMENT

<https://www.cityofvallejo.net/cms/One.aspx?pageId=18351927&portalId=16925451&objectId.731963=18353845&contextId.731963=18351928&parentId.731963=18351937>



**STAFF REPORT – PLANNING
CITY OF VALLEJO
PLANNING COMMISSION**

DATE: June 15, 2026
TO: Planning Commission
FROM: Robert Busick, AICP, Senior Planner
SUBJECT: **HOLD A PUBLIC HEARING TO CONSIDER A RESOLUTION RECOMMENDING THE CITY COUNCIL ADOPT AN ORDINANCE ADDING CHAPTER 16.616 TO THE VALLEJO MUNICIPAL CODE ESTABLISHING AN EXPEDITED PERMITTING PROCESS FOR ELECTRIC VEHICLE CHARGING STATIONS**

PROJECT INFORMATION

Project Summary: The Project consists of adding Chapter 16.616 to Title 16 (Zoning) of the Vallejo Municipal Code establishing an expedited and streamlined permitting process for electric vehicle charging stations consistent with Government Code Sections 65850.7 and 65850.71.

File Number: PLN26-0062

Location: Citywide

Applicant: City of Vallejo - Planning & Development Services Department

General Plan Land Use Designation: Various

Zoning District: Various

CEQA: The Project is exempt from the California Environmental Quality Act (CEQA) pursuant to CEQA Guidelines Section 15378(b)(5), as it is not a project that will result in direct or indirect physical changes in the environment.

RECOMMENDATION

Hold a public hearing to consider a Resolution recommending that the City Council adopt an ordinance adding Chapter 16.616 to the Vallejo Municipal Code establishing an expedited permitting process for electric vehicle charging stations.

ATTACHMENTS

1.	Staff Report Continued
2.	Recommended Resolution
3.	Exhibit A to Recommended Reso. - Proposed Ordinance Adding Chapter 16.616 to the Vallejo Municipal Code Relating to Electric Vehicle Charging Stations

CONTACT

Date: June 15, 2026

**Subject: HOLD A PUBLIC HEARING TO CONSIDER A RESOLUTION RECOMMENDING THE
CITY COUNCIL ADOPT AN ORDINANCE ADDING CHAPTER 16.616 TO THE
VALLEJO MUNICIPAL CODE ESTABLISHING AN EXPEDITED PERMITTING
PROCESS FOR ELECTRIC VEHICLE CHARGING STATIONS**

Page 2

Robert Busick, AICP, Senior Planner
Robert.Busick@cityofvallejo.net
(707) 648-5422

**Subject: HOLD A PUBLIC HEARING TO CONSIDER A RESOLUTION
RECOMMENDING THE CITY COUNCIL ADOPT AN ORDINANCE
ADDING CHAPTER 16.616 (ELECTRIC VEHICLE CHARGING
STATIONS) TO THE VALLEJO MUNICIPAL CODE TO ESTABLISH AN
EXPEDITED PERMITTING PROCESS FOR ELECTRIC VEHICLE
CHARGING STATIONS AND FIND THE ACTION EXEMPT FROM
CEQA**

BACKGROUND AND DISCUSSION

According to the California Energy Commission¹, electric vehicles (EVs) are expected to play an important role in achieving the State's climate and air quality goals. Statewide goals include increasing the number of EVs registered in California from 1.5 million in 2025 to five million in 2030, with the eventual goal of 100 percent of vehicles sold in California being EVs. To support this transition, charging infrastructure will need to continue expanding throughout the State. Reducing the regulatory barriers and permit processing timelines for electric vehicle charging stations (EVCSs) is therefore important to supporting continued EV adoption.

In 2015, the State of California adopted Assembly Bill (AB) 1236, which amended Government Code Section 65850.7 to require local jurisdictions to establish an expedited, streamlined permitting process for EVCSs. For jurisdictions with a population less than 200,000 residents, the statute required adoption of a local ordinance by September 30, 2017. The ordinance must also require the City to adopt a checklist of application requirements for EVCS permits to be eligible for expedited review.

The City began preparing the documentation required to comply with State law after AB 1236 was enacted; however, the effort was not completed due to staffing limitations and competing priorities. Because the City has not yet adopted the required expedited permitting ordinance, the City is not currently fully compliant with Government Code Section 65850.7. Adoption of the proposed ordinance would bring the City into compliance with State law requirements related to EVCS permitting.

Project Description

The proposed ordinance would add a new chapter, Chapter 16.616 (Electric Vehicle Charging Stations), to the Vallejo Municipal Code (VMC), establishing an expedited and streamlined permitting process for EVCSs.

The proposed ordinance would apply broadly to EVCS installations throughout the city, including installations associated with single-family homes, multifamily residential developments, commercial properties, mixed-use developments, and installations located within the public right-of-way. Examples of projects that could utilize the proposed expedited permitting process include residential garage chargers, apartment and condominium charging facilities,

¹ California Energy Commission. (2026). *Electric Vehicles & Charging Infrastructure*.
<https://www.energy.ca.gov/programs-and-topics/programs/clean-transportation-program/clean-transportation-funding-areas-0>

Date: June 15, 2026

**Subject: HOLD A PUBLIC HEARING TO CONSIDER A RESOLUTION
RECOMMENDING THE CITY COUNCIL ADOPT AN ORDINANCE
ADDING CHAPTER 16.616 (ELECTRIC VEHICLE CHARGING
STATIONS) TO THE VALLEJO MUNICIPAL CODE TO ESTABLISH AN
EXPEDITED PERMITTING PROCESS FOR ELECTRIC VEHICLE
CHARGING STATIONS AND FIND THE ACTION EXEMPT FROM
CEQA**

Page 4

commercial parking lot charging stations, fleet charging installations, and curbside or public charging infrastructure.

Within proposed Chapter 16.616, a ministerial permitting process would be established for qualifying EVCS installations consistent with Government Code Sections 65850.7 and 65850.71 and applicable provisions of the California Electrical Code. Applicable California Electrical Code provisions include standards related to conductive and wireless charging, power export, and bidirectional current flow for EVs.

In general, qualifying EVCS installations that comply with applicable building, electrical, fire, accessibility, and public safety requirements would be reviewed through an expedited ministerial permitting process rather than discretionary review.

The proposed expedited process is as follows:

1. Applicants must verify that the proposed EVCS installation would not create a specific adverse impact on public health or safety, as defined by State law and the proposed ordinance.
2. Applicants would submit a permit application, required documentation, and applicable fees using a City checklist that would be published online. Electronic application submittal and electronic signatures would be permitted.
3. If the application satisfies the checklist requirements and complies with applicable building, electrical, fire, and safety standards, the Chief Building Official would process the application through an expedited ministerial review process and issue the necessary permits.
4. If the Chief Building Official determines, based on substantial evidence, that a proposed EVCS installation could create a specific adverse impact on public health or safety, the Planning and Development Services Director may require the applicant to obtain a Minor Use Permit (MUP) rather than ministerial approval.

**Subject: HOLD A PUBLIC HEARING TO CONSIDER A RESOLUTION
RECOMMENDING THE CITY COUNCIL ADOPT AN ORDINANCE
ADDING CHAPTER 16.616 (ELECTRIC VEHICLE CHARGING
STATIONS) TO THE VALLEJO MUNICIPAL CODE TO ESTABLISH AN
EXPEDITED PERMITTING PROCESS FOR ELECTRIC VEHICLE
CHARGING STATIONS AND FIND THE ACTION EXEMPT FROM
CEQA**

If the Planning and Development Services Director issues a MUP for an EVCS installation, the permit may include conditions recommended by the Chief Building Official to mitigate identified public health or safety impacts at the lowest possible cost. A MUP application could only be denied if the Director determines there is no feasible method to mitigate or avoid the identified public health or safety impact.

State Review

The proposed ordinance was reviewed by the Governor's Office of Business and Economic Development (GO-Biz), and GO-Biz has subsequently confirmed that the proposed ordinance is consistent with the intent and requirements of Government Code Sections 65850.7 and 65850.71.

CODE COMPLIANCE

VMC Chapter 16.611.02(D) requires that any proposed amendments to the Zoning Code be reviewed and recommended by the Planning Commission at a duly noticed public hearing prior to consideration by the City Council.

To recommend adoption of zoning text amendments, the Planning Commission must make the following findings pursuant to VMC Section 16.611.03(A):

1. The ordinance amendment is consistent in principle with the General Plan and any applicable specific plan; and
2. The ordinance amendment is consistent with the purpose of the Zoning Code to promote the growth of the city in an orderly manner and to promote and protect the public health, safety, and general welfare.

Staff Analysis

The proposed amendment is consistent with the General Plan because it implements several General Plan 2040 policies and actions related to clean air, sustainability, responsible development, economic diversification, and electric vehicle charging infrastructure.

The amendment supports Policy CP-1.12 (Clean Air), by facilitating the installation of EVCSs, which are necessary to support broader adoption of vehicles with reduced or zero tailpipe emissions. The amendment also supports Policy EET-4.1 (City-led Sustainability), and Policy EET-4.2 (Responsible Development), by promoting green infrastructure and encouraging

Date: June 15, 2026

**Subject: HOLD A PUBLIC HEARING TO CONSIDER A RESOLUTION
RECOMMENDING THE CITY COUNCIL ADOPT AN ORDINANCE
ADDING CHAPTER 16.616 (ELECTRIC VEHICLE CHARGING
STATIONS) TO THE VALLEJO MUNICIPAL CODE TO ESTABLISH AN
EXPEDITED PERMITTING PROCESS FOR ELECTRIC VEHICLE
CHARGING STATIONS AND FIND THE ACTION EXEMPT FROM
CEQA**

Page 6

development that can reduce or avoid environmental impacts related to air quality and greenhouse gas emissions.

The amendment further supports Policy EET-2.1 (Economic Diversification), by encouraging publicly accessible charging infrastructure that may support nearby commercial activity and attract green and sustainable businesses. In addition, the amendment directly implements Action MTC-2.12C and Action MTC-2.13C, which call for City regulations or incentives to promote installation of EV charging infrastructure at high-priority locations, including large employment sites and multifamily residential developments.

The proposed amendment also supports the purposes of the Zoning Code by promoting orderly development while protecting public health, safety, and general welfare. State law requires local agencies to establish expedited, streamlined permitting procedures for qualifying EVCSs. The proposed ordinance would implement that requirement while preserving the City's ability to address specific adverse impacts to public health or safety when supported by substantial evidence.

Because permitting standards for EVCSs are substantially governed by State law, the City's ability to impose additional local discretionary review is limited. The proposed ordinance would ensure that the VMC remains consistent with Government Code Sections 65850.7 and 65850.71 while supporting broader installation of EV charging infrastructure throughout the City.

NOTICE AND COMMENTS

On May 24, 2026, pursuant to VMC Section 16.602.08, a notice of the public hearing was published by placing a display advertisement of at least one-eighth page in the Times Herald, as well as electronically mailed to members of the Planning Commission at least 21 days before the public hearing.

As of the writing of this report, staff have not received any comments regarding the proposed ordinance.

ENVIRONMENTAL REVIEW

The proposed ordinance is exempt from the California Environmental Quality Act (CEQA) pursuant to CEQA Guidelines Section 15268(a) (Ministerial Projects). Government Code Section 65850.7, requires jurisdictions meeting specified population thresholds to adopt an ordinance establishing an expedited and streamlined permitting process for EVCSs. The proposed ordinance would implement these mandatory State law requirements and substantially limits the City's discretion in reviewing qualifying electric vehicle charging station permit applications.

Date: June 15, 2026

**Subject: HOLD A PUBLIC HEARING TO CONSIDER A RESOLUTION
RECOMMENDING THE CITY COUNCIL ADOPT AN ORDINANCE
ADDING CHAPTER 16.616 (ELECTRIC VEHICLE CHARGING
STATIONS) TO THE VALLEJO MUNICIPAL CODE TO ESTABLISH AN
EXPEDITED PERMITTING PROCESS FOR ELECTRIC VEHICLE
CHARGING STATIONS AND FIND THE ACTION EXEMPT FROM
CEQA**

Page 7

To the extent discretionary review may occur in limited circumstances involving specific, adverse public health or safety impacts, any future discretionary approvals would remain subject to CEQA review, as applicable. Adoption of the ordinance itself is therefore exempt from CEQA pursuant to CEQA Guidelines Section 15268(a).

CONCLUSION

Staff recommends that the Planning Commission adopt the attached Resolution recommending that the City Council approve the proposed amendment to add a new chapter, Chapter 16.616 (Electric Vehicle Charging Stations), to the Vallejo Municipal Code (VMC).

APPEAL PROCEDURE

This agenda item is a request for the Planning Commission's recommendation to the City Council and is not subject to appeal procedures, as it is advisory in nature and does not constitute a final decision on the Project.

LEVINE ACT

This item is subject to the Levine Act. City elected and appointed officials, including candidates for City elected office, (City Officers) who have received a campaign contribution of more than \$500 within 12 months prior from a party, participant, or their representatives involved in this proceeding may do either of the following: (1) disclose the contribution on the record and recuse themselves from this proceeding; OR (2) return the portion of the contribution that exceeds \$500 within 30 days from the time the elected official knew or should have known about the contribution and participate in the proceeding.

All parties, participants, and their representatives must disclose on the record of this proceeding any contribution of more than \$500 made to the City Officers, such as the Mayor and/or Councilmembers, within 12 months prior to the date of the proceeding. City Officers are prohibited from accepting, soliciting, or directing a contribution of more than \$500 from a party, participant, or their representatives during a proceeding and for 12 months following the date a final decision is rendered.

CITY OF VALLEJO PLANNING COMMISSION

**A RESOLUTION OF THE PLANNING COMMISSION RECOMMENDING THE CITY COUNCIL
ADOPT AN ORDINANCE ADDING CHAPTER 16.616 TO TITLE 16 (ZONING) OF THE
VALLEJO MUNICIPAL CODE ESTABLISHING AN EXPEDITED PERMITTING PROCESS
FOR ELECTRIC VEHICLE CHARGING STATIONS**

WHEREAS, the State of California has adopted Assembly Bill No. 1236, which requires local agencies to adopt an ordinance that creates an expedited and streamlined permitting process for electric vehicle charging stations (EVCSs); and

WHEREAS, creation of an expedited, streamlined permitting process for EVCSs would facilitate convenient charging of electric vehicles (EVs) and help reduce the City's reliance on environmentally damaging fossil fuels; and

WHEREAS, the City seeks to adopt an ordinance that complies with Assembly Bill 1236 (Chapter 598, Statutes 2015, Cal. Gov't Code § 65850.7) while protecting public health and safety; and

WHEREAS, the Vallejo Municipal Code (VMC) is recommended to be amended to be consistent with State Law; and

WHEREAS, in accordance with the VMC Chapter 16.611, any proposed amendments to the Zoning Code must first be reviewed and recommended by the Planning Commission at a duly noticed public hearing prior to being considered by the City Council; and

WHEREAS, notices describing the Planning Commission's public hearing on the proposed EVCS expedited permit processing ordinance were mailed to all persons requesting notice pursuant to VMC Section 16.602.08, emailed to the members of the Planning Commission, and published in a 1/8th page advertisement in the Times-Herald, a newspaper of local circulation, on May 24, 2026; and

WHEREAS, the Planning Commission conducted a duly noticed public hearing on the regarding the proposed EVCS permit expediting ordinance on June 15, 2026, at which time all interested persons were given an opportunity to be heard.

NOW, THEREFORE, LET IT BE RESOLVED that the Planning Commission hereby finds, determines, and resolves as follows:

Section 1. Recitals.

The foregoing recitals are true and correct, and the same are incorporated herein by reference.

Section 2. Record.

The Record of Proceedings ("Record") upon which the Planning Commission bases its recommendation includes but is not limited to: (1) the staff reports, City files and records, and other documents prepared for the proposed EVCS permit expediting ordinance; (2) the

evidence, facts, findings and other determinations set forth in this resolution; (3) the Vallejo General Plan 2040 and its FEIR; (4) the Addendum to the General Plan 2040 FEIR adopted for the 2023-2031 Housing Element; (5) the VMC and its related environmental documents; (6) all documentary and oral evidence received at public meetings, hearings, or submitted to the City relating to the proposed EVCS permit expediting ordinance; and (7) all other matters of common knowledge to the Planning Commission including, but not limited to, City, state, and federal laws, policies, rules, regulations, reports, records, and projections related to development within the City of Vallejo and its surrounding areas.

The location and custodian of the records is the Planning and Development Services Department of the City of Vallejo, 555 Santa Clara Street, Vallejo, California 94590.

Section 3. California Environmental Quality Act Findings.

Based on the Record as described above, the Planning Commission recommends that the City Council find that the adoption of this Ordinance to be exempt from environmental review under the California Environmental Quality Act (CEQA) pursuant to 14 Cal Code Regs Section 15378(b)(5). The Ordinance authorizes administrative activities and is not a project which will result in direct or indirect physical changes in the environment.

Section 4. Findings.

In accordance with Vallejo Municipal Code Section 16.611.03.A.1 and A.2 (Required Findings, Zoning Code Text Amendments), the Planning Commission hereby makes the following findings regarding the EVCS permit expediting ordinance, as detailed in Exhibit A attached hereto and incorporated herein by reference.

A.1 The ordinance amendment is consistent in principle with the general plan and any applicable specific plan;

Facts in support: The proposed Zoning Code Text Amendment is intended to create an expedited permitting process for electric vehicle charging stations to comply with adopted State law. The proposed ordinance implements the following General Plan policies and actions, as described in Table 1:

Table 1 – General Plan 2040 Policies and Actions	
Policies and Actions	Staff’s Analysis
<p>Policy CP-1.12: Clean Air. Protect the community from harmful levels of air pollution.</p>	<p><i>Facts in Support:</i> This Zoning Code Text Amendment will facilitate the development of EVCSs which are crucial to the large-scale adoption of electric vehicles with reduced or zero tailpipe emissions promoting cleaner local air quality.</p>
<p>Policy EET2.1: Economic Diversification.</p>	<p><i>Facts in Support:</i> This Zoning Code Text Amendment will promote the development of EVCSs throughout the City, including publicly</p>

<p>Attract employment- and tax-generating businesses that support the economic diversity of the city.</p>	<p><i>accessible stations which will attract motorists needing to recharge their vehicles, inviting them to shop and/or dine at adjacent businesses while their vehicles are charging, with both the charging and shopping activities generating tax revenue for the City of Vallejo.</i></p>
<p>Policy EET-4.1: City-led Sustainability. Pursue programs that enable the City to contribute meaningfully to economic development and diversification efforts by retaining, attracting, and promoting green and sustainable businesses.</p>	<p><i><u>Facts in Support:</u> This Zoning Code Text Amendment will promote green and sustainable businesses developing, hosting, and/or operating EVCSs. This is a meaningful contribution to meeting the State’s overall climate change mitigation goals.</i></p>
<p>Policy EET-4.2: Responsible Development. Favor residential, commercial, and industrial development that can mitigate or avoid environmental impacts.</p>	<p><i><u>Facts in Support:</u> This Zoning Code Text Amendment will facilitate the installation of EVCSs at existing and proposed residential, commercial, and industrial development projects. The installation of chargers will support the projects’ mitigation and avoidance of environmental impacts to air quality and climate change.</i></p>
<p>Action MTC-2.12C Update City regulations to require or incentivize the installation of sufficient electric charging infrastructure at high-priority locations, such as large new employment sites and large new multifamily residential developments.</p>	<p><i><u>Facts in Support:</u> This Zoning Code Text Amendment will incentivize the installation of EVCSs at all development sites throughout the City of Vallejo by creating an expedited and streamlined process for the permitting of such stations.</i></p>
<p>Action MTC-2.13C Consider measures such as regulations or incentives to promote the installation of electric charging infrastructure at high-priority locations, such as new large employment sites.</p>	<p><i><u>Facts in Support:</u> This Zoning Code Text Amendment will incentivize the installation of EVCSs at all development sites throughout the City of Vallejo by creating an expedited and streamlined process for the permitting of such stations.</i></p>

A.2. The zoning text amendments are consistent with the purpose of the Zoning Code to promote the growth of the city in an orderly manner and to promote and protect the public health, safety, and general welfare.

Facts in support: The proposed Zoning Code Text Amendment is intended to create an expedited permitting process for EVCSs to comply with adopted State law in support of the increased adoption of electric vehicles throughout California to promote the State’s climate and air quality goals. Consistent with the statewide goals, the establishment of additional EVCSs would promote the public health, safety, and general welfare of Vallejo by facilitating the use of transportation technologies which reduce local air pollution and its associated

health and safety impacts, while ensuring an orderly development process consistent with the Zoning Code.

Section 5. Decision.

BE IT FURTHER RESOLVED that, based on the findings set forth herein and the record as a whole, the Planning Commission hereby recommends that the City Council adopt an ordinance adding Chapter 16.616 to Title 16 (Zoning) of the Vallejo Municipal Code establishing an expedited permitting process for electric vehicle charging stations, as shown in Exhibit A, attached hereto, and incorporated by reference.

PASSED AND ADOPTED at a regular meeting of the Planning Commission of the City of Vallejo, State of California, on the 15th day of June 2026 by the following vote, to-wit:

AYES:
NOES:
ABSENT:
ABSTAIN:

ANTHONY TAYLOR, CHAIRPERSON
City of Vallejo Planning Commission

Attest:

KRISTIN POLLOT, AICP – SECRETARY
City of Vallejo Planning Commission

Exhibits:

- A. Proposed Ordinance Adding Chapter 16.616 to the Vallejo Municipal Code Relating to Electric Vehicle Charging Stations

ORDINANCE NO. _____

**AN ORDINANCE OF THE CITY COUNCIL OF THE CITY OF VALLEJO ADDING
CHAPTER 16.616 TO TITLE 16 (ZONING) OF THE VALLEJO MUNICIPAL CODE
ESTABLISHING AN EXPEDITED PERMITTING PROCESS FOR ELECTRIC VEHICLE
CHARGING STATIONS**

WHEREAS, the State of California and the City of Vallejo have consistently promoted and encouraged the use of fuel-efficient electric vehicles; and

WHEREAS, the State of California has adopted Assembly Bill No. 1236, which requires local agencies to adopt an ordinance that creates an expedited and streamlined permitting process for electric vehicle charging stations; and

WHEREAS, creation of an expedited, streamlined permitting process for electric vehicle charging stations would facilitate convenient charging of electric vehicles and help reduce the City’s reliance on environmentally damaging fossil fuels; and

WHEREAS, the City seeks to adopt an ordinance that complies with Assembly Bill 1236 (Chapter 598, Statutes 2015, Cal. Gov’t Code § 65850.7) while protecting public health and safety; and

WHEREAS, under Title 14 of the California Code of Regulations, Section 15378(b)(5), the proposed ordinance is exempt from the requirements of the California Environmental Quality Act (CEQA) because it authorizes administrative activities and does not constitute a project which will result in a direct or reasonably foreseeable indirect physical change in the environment; and

WHEREAS, the Planning Commission, after giving all public notices required by State Law and the Vallejo Municipal Code, held a duly noticed public hearing on June 15, 2026, on the proposed ordinance; and

WHEREAS, thereafter, the City Council, after giving all public notices required by State Law and the Vallejo Municipal Code, held a duly noticed public hearing on _____, 2026, on the proposed ordinance and considered testimony and information received at the public hearing and the oral and written reports from City staff, as well as other documents contained in the Record of Proceedings relating to the proposed ordinance, which are maintained in the Vallejo City Clerk’s Office, 555 Santa Clara Street, Vallejo, CA 94590.

NOW THEREFORE THE COUNCIL OF THE CITY OF VALLEJO DOES ORDAIN AS FOLLOWS:

SECTION 1. All of the facts set forth in the Recitals are true and correct and are hereby incorporated and adopted as findings of the City Council as if fully set forth herein.

SECTION 2. Record.

The Record of Proceedings ("Record") upon which the City Council bases its recommendation includes but is not limited to: (1) the staff reports, City files and records, and other documents prepared for the proposed EVCS permit expediting ordinance; (2) the evidence, facts, findings and other determinations set forth in this resolution; (3) the Vallejo General Plan 2040 and its FEIR; (4) the Addendum to the General Plan 2040 FEIR adopted for the 2023-2031 Housing Element; (5) the Vallejo Municipal Code and its related environmental documents; (6) all documentary and oral evidence received at public meetings, hearings, or submitted to the City relating to the proposed EVCS permit expediting ordinance; and (7) all other matters of common knowledge to the Planning Commission including, but not limited to, City, state, and federal laws, policies, rules, regulations, reports, records, and projections related to development within the City of Vallejo and its surrounding areas.

The location and custodian of the records is the Planning and Development Services Department of the City of Vallejo, 555 Santa Clara Street, Vallejo, California 94590.

SECTION 3. Based on the statements and findings recited above, the City Council finds that the adoption of this Ordinance is exempt from environmental review under the California Environmental Quality Act (CEQA) pursuant to 14 Cal Code Regs Section 15378(b)(5). The Ordinance authorizes administrative activities and is not a project which will result in direct or indirect physical changes in the environment.

SECTION 4. A new Chapter 16.616 is hereby enacted to read as follows:

Chapter 16.616
ELECTRIC VEHICLE CHARGING STATIONS

Section 16.616.01 Purpose.

The purpose of this Chapter is to promote and encourage the use of electric vehicles by creating an expedited, streamlined permitting process for electric vehicle charging stations while promoting public health and safety and preventing specific adverse impacts in the installation and use of such charging stations. This Chapter implements California Government Code Section 65850.7.

Section 16.616.02 Definitions.

“**Building Official**” means the Chief Building Official of the City of Vallejo or their designee.

“**Director**” means the Planning and Development Services Director of the City of Vallejo or their designee.

“**Electronic submittal**” means application materials submitted through the utilization of one or more of the following: electronic mail or email, the internet, or other feasible method.

“**Electric vehicle charging station**” or “**charging station**” means any level of electric vehicle supply equipment station that is designed and built in compliance with Article 625 of the California Electrical Code, as it reads on the effective date of this Chapter and delivers electricity from a source outside an electric vehicle into a plug-in electric vehicle.

“**Feasible method to satisfactorily mitigate or avoid the specific adverse impact**” includes, but is not limited to, any cost-effective method, condition, or mitigation imposed on an application for a permit.

“**Specific, adverse impact**” means a significant, quantifiable, direct, and unavoidable impact, based on objective, identified, and written public health or safety standards, policies, or conditions as they existed on the date the application was deemed complete.

Section 16.616.03 Administrative Permitting Process.

(a) **Checklist.** The Building Official shall implement an expedited and streamlined permitting process for electric vehicle charging stations and adopt a checklist of all requirements with which electric vehicle charging stations shall comply with in order to be eligible for expedited review. The expedited and streamlined permitting process and checklist may refer to the recommendations contained in the most current version of the “Electric Vehicle Charging Station Permitting Guidebook” published by the Governor’s Office of Business and Economic Development. The City’s adopted checklist shall be published on the City’s website. Applicants shall pay a permit fee as required by the City Council by resolution.

(b) **Specific, Adverse Impact Verification.** Prior to submitting an application for processing, the applicant shall verify that the installation of an electric vehicle charging station will not have any specific, adverse impact to public health and safety. Verification by the applicant includes but is not limited to: electrical system capacity and loads; electrical system wiring, bonding and overcurrent protection; building infrastructure affected by charging station equipment and associated conduits; and areas of charging station equipment and vehicle parking.

(c) **Permit Application Processing.** Upon confirmation by the Building Official that the permit application and supporting documentation satisfies the requirements in the City’s adopted checklist, the Building Official shall deem the permit application complete, and it will be promptly processed in accord with all applicable laws and health and safety standards. The Building Official shall, consistent with Government Code Sections 65850.7 and 65850.71, approve the application and issue all necessary permits. Such approval does not authorize an applicant to energize or utilize the electric vehicle charging station until approval is granted by the City. If the Building Official determines that the permit application is incomplete, they shall issue a written correction notice to the applicant, detailing all deficiencies in the application and any additional information required to be eligible for expedited permit issuance.

(d) **Electronic Submittal and Signature.** Consistent with Government Code Section 65850.7, the Building Official shall allow for electronic submittal of permit applications and shall also accept

electronic signatures on all forms, applications, and other documentation in lieu of a wet signature by any applicant.

Section 16.616.04 Discretionary Permitting Process.

(a) **Minor Use Permit Required.** It is the intent of this Ordinance to encourage the installation of electric vehicle charging stations by removing obstacles to permitting such stations so long as the action does not supersede the Building Official's authority to address higher priority life safety situations. If the Director, following the Building Official's findings based on substantial evidence that the electric vehicle charging station could have a specific adverse impact on local, state, or federal public health or safety requirements, the City may require the applicant to apply for a minor use permit in accordance with Section 16.606.

(b) **Minor Use Permit Conditions.** If the Director issues a minor use permit for an electric vehicle charging station, the permit may include conditions designed by the Building Official to mitigate any specific, adverse impact upon public health and safety at the lowest possible cost. A feasible method to satisfactorily mitigate or avoid the specific, adverse impact includes, but is not limited to, any cost-effective method, condition, or mitigation imposed by the City on another similarly situated application in a prior successful application for a permit.

(c) **Denial of Minor Use Permit.** If a minor use permit for an electric vehicle charging station is required, the Director may only deny an application for the electric vehicle charging station minor use permit if the Building Official makes written findings based upon substantial evidence in the record that the proposed installation would have a specific, adverse impact upon public health or safety and there is no feasible method to satisfactorily mitigate or avoid the adverse impact. The findings shall include the basis for the rejection of the potential feasible alternative for preventing the adverse impact.

(d) **Appeal.** The Director's decision may be appealed to the Planning Commission in accordance with Sections 16.606.05 and 16.602.14.

(e) **Prohibition.** In the technical review of an electric vehicle charging station, consistent with Government Code Section 65850.7(h), the City shall not condition the approval for any permit for an electric vehicle charging station on the approval of such a system by an association, as that term is defined by Civil Code Section 4080.

Section 16.616.05 Electric Vehicle Charging Station Installation Requirements.

(a) Electric vehicle charging station equipment shall meet the requirements of the California Electrical Code, the Society of Automotive Engineers, the National Electrical Manufacturers Association, and accredited testing laboratories such as Underwriters Laboratories, and rules of the Public Utilities Commission or a Municipal Electric Utility Company regarding safety and reliability.

(b) Installation of electric vehicle charging stations and associated wiring, bonding, disconnecting means and overcurrent protective devices shall meet the requirements of Article 625 and all applicable provisions of the California Electrical Code.

(c) Installation of electric vehicle charging stations shall be incorporated into the load calculations of all new or existing electrical services and shall meet the requirements of the California Electrical Code. Electric vehicle charging equipment shall be considered a continuous load.

(d) Anchorage of either floor-mounted or wall-mounted electric vehicle charging stations shall meet the requirements of the California Building or Residential Code as applicable per occupancy, and the provisions of the manufacturer's installation instructions. Mounting of charging stations shall not adversely affect building elements.

(e) Installation of electric vehicle charging stations shall meet the requirements of the California Building Code related to accessibility by persons with disabilities.

SECTION 5. Severability.

If any section, subsection, sentence, clause, phrase or word of this Ordinance is for any reason held to be invalid by a court of competent jurisdiction, such decision shall not affect the validity of the remaining portions of this Ordinance. The City Council hereby declares that it would have passed and adopted this Ordinance, and each and all provisions hereof, irrespective of the fact one or more provisions may be declared invalid.

SECTION 6. Effective Date.

This Ordinance shall take effect and be in full force and effect from and after thirty (30) days after its final passage.

PASSED and ADOPTED by the City Council of the City of Vallejo at a regular meeting held on the ___ day of _____, 2026.